

141346

BOOK 210 PAGE 978

FILED FOR RECORD
SKAMANIA CO. WASH
BY *Frank Doherty*

JUN 11 1 45 PM '01

G. Olson
AUDITOR
GARY M. OLSON

WHEN RECORDED RETURN TO:

Kielpinski & Woodrich
PO Box 510
Stevenson WA 98648

ESTATE EXCISE TAX

21572
JUN 11 2001

QUIT CLAIM DEED

Frank Doherty
SKAMANIA COUNTY TREASURER

Grantor (s): FRANK DOHERTY, a married man dealing in his separate estate

Grantee (s): FRANK DOHERTY, a married man dealing in his separate estate

Abbreviated Legal: Parcel 8, Section 29, Township 2 North, Range 5 East
Additional Legal on page three (3)

Assessor's Tax Parcel No's: 02 05 29 00 0400 00

THE GRANTOR, FRANK DOHERTY, a married man dealing in his separate estate, for and in consideration of One Dollars (\$1.00) conveys and quit claims to FRANK DOHERTY, a married man dealing in his separate estate, grantee the real estate situated in the County of Skamania, State of Washington, including any after-acquired title, described as:

Parcel 8:

Gary H. Martin, Skamania County Assessor
Date *6/11/01* Parcel # *2-5-29-400 ptn of*

A parcel of property located in the Northwest quarter of Section 29, Township 2 North, Range 5 East of the Willamette Meridian in Skamania County, Washington, described in Exhibit "A".

DATED this 11 day of June, 2001.

Frank E. Doherty
FRANK DOHERTY, GRANTOR

FILED
JUN 11 2001
SKAMANIA CO. WASH
GARY M. OLSON

000044

BOOK 210 PAGE 979

STATE OF WASHINGTON) County of Skamania) ss.

I, the undersigned, a notary public in and for the State of Washington hereby certify that on this 11th day of June, 2001, personally appeared before me FRANK DOHERTY to me know to be the individual described in and who executed the foregoing instrument, and acknowledged that they signed and sealed the same as their free and voluntary act and deed for the purposes therein mentioned. Given under my hand and official seal the day and year last above written.


NOTARY PUBLIC, in and for the State of Washington
My commission expires 5/17/04

NOTARY PUBLIC
STATE OF WASHINGTON
KATY JANE ARCHER
My Appointment Expires May 17, 2004

OLSON
ENGINEERING INC.

EXHIBIT **A**
PAGE 1 OF 1

BOOK 210 PAGE 980

LAND SURVEYORS
ENGINEERS

(360) 695-1385
1111 Broadway
Vancouver, WA
98660

LEGAL DESCRIPTION FOR DOHERTY
Perimeter Description of Parcel 8


May 11, 2001

All land situated West of the North Fork (also known as the West Fork) of the Washougal River in the West half of the Northeast quarter of Section 29, Township 2 North, Range 5 East of the Willamette Meridian, in Skamania County, Washington.

EXCEPT therefrom the North 1423.60 feet.

ALSO EXCEPT therefrom the South 138.75 feet.

This parcel contains 20.57 acres more or less.



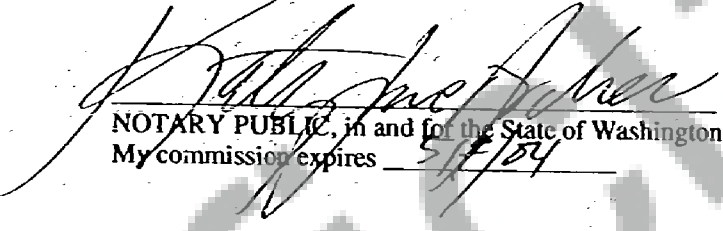
Z:\6000\670067190008 leg.doc
VFB/ask

000046

BOOK 210 PAGE 982

STATE OF WASHINGTON) County of Skamania) ss.

I, the undersigned, a notary public in and for the State of Washington hereby certify that on this 17th day of June, 2001, personally appeared before me FRANK DOHERTY to me know to be the individual described in and who executed the foregoing instrument, and acknowledged that they signed and sealed the same as their free and voluntary act and deed for the purposes therein mentioned. Given under my hand and official seal the day and year last above written.


NOTARY PUBLIC, in and for the State of Washington
My commission expires 5/17/04




EXHIBIT **A**
PAGE **1** OF **1**

BOOK **210** PAGE **983**

OLSON
ENGINEERING INC.

LAND SURVEYORS
ENGINEERS

(360) 695-1385
1111 Broadway
Vancouver, WA
98660

LEGAL DESCRIPTION FOR DOHERTY
Perimeter Description of Parcel 9


May 11, 2001

ALL land situated West of the North Fork (also known as the West Fork) of the Washougal River in the Northwest quarter of the Southeast quarter of Section 29, Township 2 North, Range 5 East of the Willamette Meridian, Skamania County, Washington.

AND ALSO the South 138.75 feet of the following described property:

ALL land situated West of the North Fork (also known as the West Fork) of the Washougal River in the West half of the Northeast quarter of Section 29, Township 2 North, Range 5 East of the Willamette Meridian in Skamania County, Washington.

This parcel contains 22.39 acres more or less.



Z:\500076700\67190099 leg.doc
VFB:ask