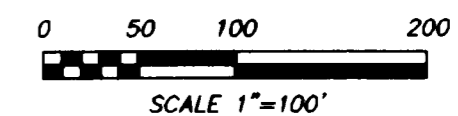
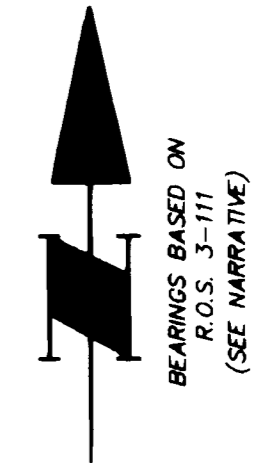


## SURVEY

IN THE NE 1/4 NW 1/4 OF  
SECTION 10, T1N, R5E, W.M.  
SKAMANIA COUNTY, WA.




## LEGEND

- FOUND SKAMANIA COUNTY CENTERLINE MONUMENT (CONCRETE FILLED 2" I.P. WITH PIN) (TIED AUG, 1998) AS NOTED ON SKAMANIA CO. ROAD PROJECT 67-28
  - MONUMENT AS NOTED (TIED AUG, 1998)
  - ⊙ SET 5/8" x 30" IRON REBAR WITH ORANGE PLASTIC CAP STAMPED "WHITTEN 12412" WITH STEEL FENCEPOST SET ALONGSIDE
- R.O.S. = RECORD OF SURVEY  
( ) RECORD DATA

## SURVEYOR'S CERTIFICATE

This map correctly represents a survey made by me or under my direction in conformance with the requirements of the Survey Recording Act at the request of DAN TWAIN in SEPTEMBER, 19 98



## AUDITOR'S CERTIFICATE

Filed for record this 11<sup>th</sup> day of February, 2000 at 4:25 pm.  
in Book 3 of surveys at Page 329 at the request of  
Hagedorn, Inc.  
(Signed) Peggy Savary (Deputy County Auditor)

NOTE: Hagedorn, Inc. makes no warranties as to matters of unwritten title such as acquiescence, estoppel, adverse possession, etc.



**HAGEDORN, INC.**

1924 Broadway Vancouver, Wa. 98663  
Ph: (360) 696-4428 (503) 283-6778

SCALE: 1"=100  
DATE: 1/20/00  
JOB NO.: 98-204

CALC. BY: CEW  
DRAWN BY: CC  
CHECKED BY: DLS

SHEET 1 OF 1

