

133870

BOOK 185 PAGE 233

FILED FOR RECORD
SKAMIA COUNTY, WASH
BY STAMATA CO. ITLL

DEC 31 11 37 AM '98

GARY M. OLSON

When Recorded Return to:

IVAN S. GISH
1433 TIFFANY CIRCLE NORTH
PALM SPRINGS, CA 92262

Charter Title Corporation

STR 22336 DEED OF TRUST

CTC-94189

-gr

THIS DEED OF TRUST, made this 28TH day of DECEMBER
between DALE R. LEWIS and ANDREA LEWIS, husband and wife

1998

whose address is 15104 NE 26TH COURT, VANCOUVER, WA 98686
CHARTER TITLE CORPORATION, a Washington Corporation,
whose address is 303 E 16th Street, Vancouver, WA 98663
IVAN S. GISH and BEVERLY GISH, husband and wife

GRANTOR,

TRUSTEE,

BENEFICIARY,

whose address is 1433 TIFFANY CIRCLE NORTH, PALM SPRINGS, CA 92262
WITNESSETH: Grantor hereby bargains, sells and conveys to Trustee in
Trust, with power of sale, the following described real property in
SKAMANIA County, Washington:

Legal Description Attached hereto as Exhibit "A" page 3

Legal Description (Abbreviated):
NORTHEAST 1/4 SECTION 33, T2N, R5E

Assessor's Parcel ID# 02-05-33-0-0-0101-00

0103
0104
0105
0106
0108By whom
dated, 10/1/98
Signed
Witnessed
NotarizedWhich real property is not used principally for agriculture or farming purposes, together with all
the tenements, hereditaments, and appurtenances now or hereafter thereunto belonging or in any wise
appertaining, and the rents, issues and profits thereof.This deed is for the purpose of securing performance of each agreement of grantor herein contained,
and payment of the sum of ONE HUNDRED NINETY ONE THOUSAND TWO HUNDRED NINETY TWO AND NO/100THS
Dollars (\$ 191,292.00) with interest, in accordance with the terms of a promissory note of even
date herewith, payable to Beneficiary or order, and made by Grantor, and all renewals, modifications
and extensions thereof, and also such further sums as may be advanced or loaned by Beneficiary to
Grantor, or any of their successors or assigns, together with interest thereon at such rate as shall
be agreed upon.

To protect the security of this Deed of Trust, Grantor covenants and agrees:


1. To keep the property in good condition and repair; to permit no waste thereof; to complete any building, structure or improvement being built or about to be built thereon; to restore promptly any building, structure or improvement thereon which may be damaged or destroyed; and to comply with all laws, ordinances, regulations, covenants, conditions and restrictions affecting the property.
2. To pay before delinquent all lawful taxes and assessments upon the property; to keep the property free and clear of all other charges, liens or encumbrances impairing the security of this Deed of Trust.
3. To keep all buildings now or hereafter erected on the property described herein continuously insured against loss by fire or other hazards in the amount not less than the total debt secured by this Deed of Trust. All policies shall be held by the Beneficiary, and be in such companies as the Beneficiary may approve and have loss payable first to Beneficiary, as its interest may appear, and then to the Grantor. The amount collected under any insurance policy may be applied upon any indebtedness hereby secured in such order as the Beneficiary shall determine. Such application by the Beneficiary shall not cause discontinuance of any proceedings to foreclose this Deed of Trust. In the event of foreclosure, all rights of the Grantor in insurance policies then in force shall pass to the purchaser at the foreclosure sale.

dt-i 6/22/98

4. To defend any action or proceeding purporting to affect the security hereof or the rights or powers of Beneficiary or Trustee, and to pay all costs and expenses, including cost of title search and attorney's fees in a reasonable amount, in any such action or proceeding, and in any suit brought by Beneficiary to foreclose this Deed of Trust.
5. To pay all costs, fees and expenses in connection with this Deed of Trust, including the expenses of the Trustee incurred in enforcing the obligation secured hereby and Trustee's and attorney's fees actually incurred, as provided by statute.
6. Should Grantor fail to pay when due any taxes, assessments, insurance premiums, liens, encumbrances or other charges against the property hereinabove described, Beneficiary may pay the same, and the amount so paid, with interest at the rate set forth in the note secured hereby, shall be added to and become a part of the debt secured in this Deed of Trust.

IT IS MUTUALLY AGREED THAT:

1. In the event any portion of the property is taken or damaged in an eminent domain proceeding, the entire amount of the award or such portion as may be necessary to fully satisfy the obligation secured hereby, shall be paid to Beneficiary to be applied to said obligation.
2. By accepting payment of any sum secured hereby after its due date, Beneficiary does not waive its right to require prompt payment when due of all other sums so secured or to declare default for failure to so pay.
3. The Trustee shall reconvey all or any part of the property covered by this Deed of Trust to the person entitled thereto, on written request of the Grantor and the Beneficiary, or upon satisfaction of the obligation secured and written request for reconveyance made by the Beneficiary or the person entitled thereto.
4. Upon default by Grantor in the payment of any indebtedness secured hereby or in the performance of any agreement contained herein, all sums secured hereby shall immediately become due and payable at the option of the Beneficiary. In such event and upon written request of Beneficiary, Trustee shall sell the trust property, in accordance with the Deed of Trust Act of the State of Washington, at public auction to the highest bidder. Any person except Trustee may bid at Trustee's sale. Trustee shall apply the proceeds of the sale as follows: (1) to the expense of the sale, including a reasonable Trustee's fee and attorney's fee; (2) to the obligation secured by this Deed of Trust; and (3) the surplus, if any, shall be distributed to the persons entitled thereto.
5. Trustee shall deliver to the purchaser at the sale its deed, without warranty, which shall convey to the purchaser the interest in the property which Grantor had or had the power to convey at the time of his execution of this Deed of Trust, and such as he may have acquired thereafter. Trustee's deed shall recite the facts showing that the sale was conducted in compliance with all the requirements of law and of this Deed of Trust, which recital shall be prima facie evidence of such compliance and conclusive evidence thereof in favor of a bona fide purchaser and encumbrances for value.
6. The power of sale conferred by this Deed of Trust and by the Deed of Trust Act of the State of Washington is not an exclusive remedy; Beneficiary may cause this Deed of Trust to be foreclosed as a mortgage.
7. In the event of the death, incapacity, disability or resignation of Trustee, Beneficiary may appoint in writing a successor trustee, and upon the recording of such appointment in the mortgage records of the county in which this Deed of Trust is recorded, the successor trustee shall be vested with all powers of the original trustee. The trustee is not obligated to notify any party hereto of pending sale under any other Deed of Trust or of any action or proceeding in which Grantor, Trustee or Beneficiary shall be a party unless such action or proceeding is brought by the Trustee.
8. This Deed of Trust applies to, inures to the benefit of, and is binding not only on the parties hereto, but on their heirs, devisees, legatees, administrators, executors and assigns. The term Beneficiary shall mean the holder and owner of the note secured hereby, whether or not named as Beneficiary herein.
9. PARTIAL RECONVEYANCE SHALL BE GIVEN UPON PAYMENT OF \$15,000.00 PER ACRE.



DALE R. LEWIS


ANDREA LEWIS


STATE OF WASHINGTON,
County of CLARK ss.

I certify that I know or have satisfactory evidence that
DALE R. LEWIS & ANDREA LEWIS
signed this instrument and acknowledged it to be, their
purposes mentioned in this instrument.

Dated: 12-28-98


Notary Public in and for the state of Washington, residing at VANCOUVER

My appointment expires 05/15/02



REQUEST FOR FULL RECONVEYANCE

Do not record. To be used only when note has been paid.

TO: TRUSTEE.

The undersigned is the legal owner and holder of the note and all other indebtedness secured by the within Deed of Trust. Said note, together with all other indebtedness secured said Deed of Trust, has been fully paid and satisfied; and you are hereby requested and directed, on payment to you of any sums owing to you under the terms of said Deed of Trust, to cancel said note above mentioned, and all other evidences of indebtedness secured by said Deed of Trust delivered to you herewith, together with the said Deed of Trust, and to reconvey, without warranty, to the parties designated by the terms of said Deed of Trust, all the estate now held by you thereunder.

Dated _____

Do not lose or destroy this Deed of Trust OR THE NOTE which it secures. Both must be delivered to the Trustee for cancellation before reconveyance will be made.

dt-i 6/22/98

CTC-94189

-gr

BOOK 185 PAGE 235

EXHIBIT "A"

The following tracts of land in the Northeast Quarter of the Northeast Quarter of Section 33, Township 2 North, Range 5 East of the Willamette Meridian, in the County of Skamania, State of Washington, described as follows:

Parcel I

Lot 4 of the CARLETON HEIGHTS SHORT PLAT, recorded in Book 3 of Short Plats, Page 273, Skamania County Records.

Parcel II

Lot 3 of the CARLETON HEIGHTS SHORT PLAT, recorded in Book 3 of Short Plats, Page 273, Skamania County Records.

Parcel III

Lot 2 of the CARLETON HEIGHTS SHORT PLAT, recorded in Book 3 of Short Plats, Page 273, Skamania County Records.

Parcel IV

Lot 1 of the CARLETON HEIGHTS SHORT PLATS, recorded in Book 3 of Short Plats, Page 273, Skamania County Records.

Parcel V

Lot 2 of the CARLETON HEIGHTS II SHORT PLAT, recorded in Book 3 of Short Plats, Page 288, Skamania County Records.

Parcel VI

Lot 3 of the CARLETON HEIGHTS II SHORT PLAT, recorded in Book 3 of Short Plats, Page 288, Skamania County Records.

Parcel VII

Lot 4 of the CARLETON HEIGHTS II SHORT PLAT, recorded in Book 3 of Short Plats, Page 288, Skamania County Records.