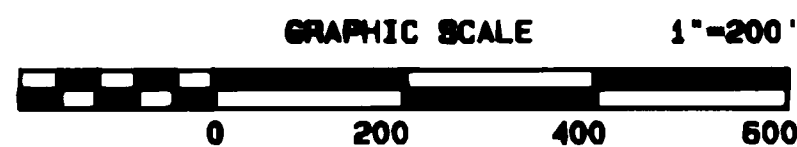



D.N.R. MON

## SHORT SUBDIVISION

**CANYON CREEK ESTATES**  
A SURVEY OF A PORTION OF THE  
SOUTHEAST QUARTER OF THE NORTHWEST  
OF SECTION 35, Twp 2 N, Rge 5E  
WILLAMETTE MERIDIAN  
SKAMANIA COUNTY WASHINGTON



The lots in this Short Subdivision contain adequate area and proper soil, topographic and drainage conditions to be served by an onsite sewage disposal system unless otherwise noted on the Short Plat map. Adequacy of water supply is not guaranteed unless so noted on the Short Plat map.

*Martin Smith R.S.* 10-7-96  
S.W. Washington Health District Date

## BASIS OF BEARINGS

SURVEY BY OLSON ENGINEERING  
R.S. Bk 1, Pg 188

All taxes and assessments on property involved with this Short Plat have been paid, discharged or satisfied.  
*Clayton Smith, Deputy* 5-5-97  
TL# 02-05-35-00-0800 Date

The layout of this Short Subdivision complies with Ordinance 1980-07 requirements, and the Short Plat is approved subject to recording in the Skamania County Auditors Office.

*Mark J. Mazoski*  
County Planning Department 3-14-97  
Date

## PRIVATE ROAD WARNING.

Purchasers of a lot, or lots, in this plat are advised to consult the Skamania Co. Development Assistance Handbook with regard roads because the lot, or lots, in this plat are serviced by private roads. Private roads are not maintained by Skamania County: within this plat must pay for the maintenance of the private roads serving this plat, including grading, drainage, snow plowing: condition of the private road may affect subsequent attempts to divide your lot or lots. Private roads must comply with Skamania private road requirements. Maintenance of Private Roads NOT Paid for by Skamania County.

Private road agreement recorded in Book 164, Page 995 of Skamania County Auditors Records.

Land within this subdivision shall not be further subdivided for a period of 5 years unless a final plat is filed pursuant to Skamania County Code, Title 17, Subdivisions, Chapter 17.04 through 17.60 inclusive.

## LEGAL DESCRIPTION

THE N.E. 1/4 OF THE S.W. 1/4 AND THAT PORTION OF THE EAST HALF OF THE N.W. 1/4 OF SECTION 35, Twp 2 N Rge 5 E W.M. LYING SOUTH OF MABEE MINES ROAD.

## NOTE

SWART LAND SURVEYING INC. MAKES NO WARRANTIES AS TO MATTERS OF UNWRITTEN TITLE SUCH AS ADVERSE POSSESSION, ACQIESENCE, ESTOPPEL, ETC.

FOUND 1/2" IRON BAR  
OLSON  
R.S. Bk. 1, Pg. 188

OWNER  
ELLEN HENRIKSEN  
3510 NE 4TH  
CAMAS, WA 98607  
360-835-3286

FOUND 1/2" IRON BAR  
HAGEDORN  
R.S. Bk. 3, Pg. 140

THIS SHORT SUBDIVISION CONSISTS OF 4 LOTS TOTALING 23.3 ACRES WITH A 47.89 AC. REMAINDER LOT 20.12 ACRES OF WHICH IS RESERVED FOR FUTURE DEVELOPMENT.

CONTOURS ARE APPROXIMATE FROM U.S.G.S BRIDAL VEIL


FOUND 3/4" IRON PIPE  
OLSON

We, owners of the above tract of land, hereby declare and certify this Short Plat to be true and correct to the best of our abilities, and that this Short Subdivision has been made with our free consent and in accordance with our desires. Further, we dedicate all Roads as shown, not noted as private, and waive all claims for damages against any governmental agency arising from the construction and maintenance of said Roads.

Owner *Ellen M. Henriksen*

Owner

*Judy Taylor*  
Notary Public Expires 1-10-99 Date 10-01-96



This map correctly represents a survey made by me or under my direction in conformance with the requirements of the Survey Recording Act at the request of George Henriksen in February, 1995.

THOMAS P. SWART, E.S., Land Surveyor No. 16929

ENGINEERS APPROVAL

*William W. Crife*, County Engineer of Skamania County, Washington certify that this plat meets current Skamania County survey requirements; certify that any roads and/or bridges, developed in conjunction with the approved plan, meet current Skamania County development standards for road; certify that the construction of any structures, required for and prior to final approval, meets standard engineering specifications; approve the layout of roads and easements; and approve the road names and numbers of such roads.

*William W. Crife* 3/19/97  
County Engineer Date

STATE OF WASHINGTON  
COUNTY OF SKAMANIA

I hereby certify that the within instrument of writing filed by *Mark Mazoski* of Planning Dept. at 12:09 PM, May 5, 1997 recorded in Book 3 of Short Plats at Page 297

*Clayton Smith*  
Recorder of Skamania County Wash.  
*Clay M. Olson* by *P. Savary* Deputy  
County Auditor

## LEGEND

- INDICATES 1/2" x 24" IRON BAR W/ YELLOW PLASTIC CAP MARKED "SWART #16929" SET
- MONUMENT FOUND AS INDICATED
- ( ) INDICATES RECORD DATA

## EQUIPMENT USED

NIKON NTD-4 3 SECOND TOTAL STATION

## PROCEDURES USED

RANDOM FIELD TRAVERSE  
COMPASS RULE ADJUSTMENT

AUDITOR  
GARY M. OLSON

MAY 5 12 09 PM '97

Boundary Construction Subdivision Short Plat

Swart Land Surveying Inc

14703 N.E. 35th St.  
Vancouver, WA 98682  
Phone (206) 896-5059  
Fax (206) 896-2236

Job No. 2-5-35-1  
Date May, 1995  
Scale 1"=200'  
Sheet 1 of 1