

127875

BOOK 3 PAGE 252

# RECORD OF SURVEY

for James Robson

SW1/4 SW 1/4 SECTION 23, T.2N., R.5E., W.M.,  
LOT 21 BLOCK 1 RIVER GLEN ON THE WASHOUGAL (A-132)  
SKAMANIA COUNTY, WASHINGTON.  
APRIL, 1997

FILED FOR RECORD  
BY SKAMANIA CO. WASH  
APR 16 10 08 AM '97  
AUDITOR  
GARY M. OLSON

T.2N., R.5E., W.M.

## SURVEY NARRATIVE

THE PURPOSE OF THIS SURVEY IS TO MARK THE CORNERS OF LOT 21 BLOCK 1 RIVER GLEN ON THE WASHOUGAL. A TRAVERSE WAS RUN BETWEEN FOUND MONUMENTS PER SURVEY USING NIKON DTM-A10 5 TOTAL STATION (4 SETS, CLOSURE BETTER THAN 1:10,000, NO ADJUSTMENT). THE ORIGINAL PLAT STATES THAT ALL LOT CORNERS WERE PROPERLY STAKED BUT THE MATERIAL OF THE MONUMENTS IS NOT DISCLOSED. FOUND 5/8" REBAR MAY BE REPLACEMENTS OF THE ORIGINAL MONUMENTS. MONUMENTS SHOWN AS HELD WERE VISITED APRIL, 1997.

## LEGEND

- SET 5/8" X30" IRON REBAR WITH RED PLASTIC CAP "LS 29959"
- ⊗ FOUND 3" BRASS CAP "SKAMANIA COUNTY ENGINEER S DEPT."
- FOUND 1/2" IRON ROD WITH YELLOW PLASTIC CAP PER SURVEY BK 1 PG 35.
- ⊘ FOUND 5/8" IRON REBAR, NO RECORD, **BAUT**.
- FOUND RR SPIKE 3" DEEP IN ASPHALT, SET 60D STEEL NAIL WITH 1" BRASS WASHER "LS 29959" IN CONCRETE.
- \* CALCULATED LOCATION, NOT MARKED.
- ( ) RECORD DATA AS SHOWN.
- X- BARBED WIRE FENCE AT BASE OF FILL.
- EDGE OF GRAVEL DRIVEWAY.

## AUDITOR'S CERTIFICATE

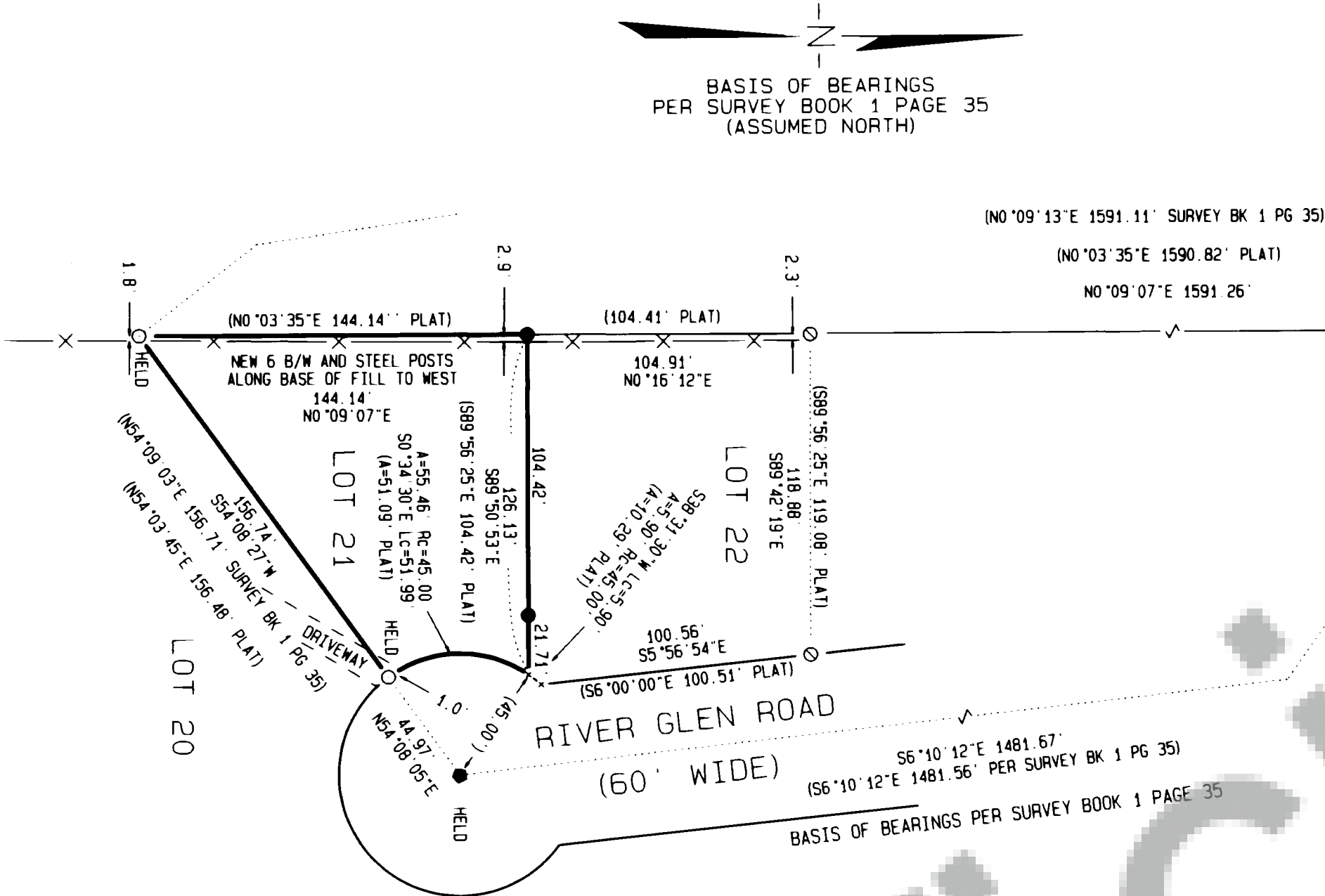


FILED FOR RECORD THIS 16<sup>th</sup> DAY OF April 1997  
AT 10:08 A.M. IN BOOK 3 OF SURVEYS AT PAGE 252  
AT THE REQUEST OF ROBERT G. DEAN.

*Gary Olson*  
DEPUTY COUNTY AUDITOR

## SURVEYOR'S CERTIFICATE

THIS MAP CORRECTLY REPRESENTS A SURVEY MADE BY ME OR UNDER MY DIRECTION IN CONFORMANCE WITH THE REQUIREMENTS OF THE SURVEY RECORDING ACT AT THE REQUEST OF DAVE ROCHA IN APRIL, 1997.

*Robert G. Dean*  
ROBERT G. DEAN, LS  
CERTIFICATE NO. 29959  
DATE 4/9/97



**DEAN SURVEYING**  
7101 NE 74TH AVE. VANCOUVER, WA  
(360) 892 2600 OR (503) 294 1559  
JOB #970401