

QUIT-CLAIM DEED

STATUTORY FORM 126405

111681

BOOK 124 PAGE 336 (1/3)
BOOK 159 PAGE 983

THE GRANTOR(S) ROBERT L. & BETTY J. COLEMAN & SUSAN J. CLARK
of MP 0.21 SKYE RD City of WASHOUGAL
County of SKAMANIA, Washington, for and in consideration of SEE BELOW *
convey and quit-claim to SUSAN J. CLARK
of MP 0.21 SKYE RD City of WASHOUGAL
County of SKAMANIA, State of WASHINGTON, all interest in the following described Real Estate:

- BOUNDARY LINE ADJUSTMENT - SEE ATTACHED LEGAL DESCRIPTION.
3 ACRES ADJACENT TO S CLARK SHORT PLOT LOT 4 OF THE REVISION TO WILSON
SHORT PLOT #2 (BOOK 3 PG 104) IN A PORTION OF THE NW 1/4 SEC 32 T2N R5E WM
SKAMANIA COUNTY WASHINGTON.

THE 3 ACRES IS A PART OF ASSESSORS PARCEL # 02 05 32 2 0 0305 00
situated in the County of SKAMANIA, State of Washington. Dated this 10 day of July

* 1, SUSAN J. CLARK DO HEREBY REMOVE MY NAME & INTEREST
IN THE REMAINING 5.4 AC. OF THE ABOVE PARCEL.

Transaction in compliance with County subdivision ordinances.

Skamania County By Robert Coleman
Plann. Director
7/29/91

SUSAN J. CLARK

Grantor(s) Robert Coleman
Betty J. Coleman

Susan J. Clark

REAL ESTATE EXCISE TAX

NOTARY ACKNOWLEDGMENT

OCT - 9 1996 18351

PAID exempt

W. R. R. Deputy

SKAMANIA COUNTY TREASURER

STATE OF Washington

County of Clark

I, Carol A. Lackey

day of July

personally appeared before me Robert Coleman & Betty Coleman & Susan Clark and to me known to be the individual S
described in and who executed the within instrument and acknowledged that they signed the same as their free and voluntary act and deed for the uses and purposes herein
mentioned.

Signed and sworn to before me this 10th day of July, 1991

REAL ESTATE EXCISE TAX

JUL 29 1991

PAID exempt

W. R. R. Deputy

SKAMANIA COUNTY TREASURER

Quit-Claim Deed (Statutory Form)
Washington Legal Blanks, Inc., Issued, WA Form No. 289, 8/89
MATERIAL MAY NOT BE REPRODUCED IN WHOLE OR IN PART IN ANY FORM WHATSOEVER.

Notary Public in and for the State of Washington

My appointment expires: 01/15/94

Glenda J. Kimmel, Skamania County Assessor
Parcel # 02053220030500
25-32-2-345

BOOK 124 PAGE 337 (2/3)
BOOK 159 PAGE 984


I SUSAN J. CLARK DO HEREBY ACKNOWLEDGE
THAT THE ACQUIRED PROPERTY MAY NOT BE SOLD AS
A SEPARATE PROPERTY WITHOUT BEING PLACED.




STATE OF WASHINGTON
County of Clark

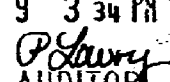
On this day personally appeared before me Susan J. Clark
to me known to be the individual
described in and who executed the within and foregoing instrument, and
acknowledged that she signed
the same as her free and voluntary act
and deed, for the uses and purposes therein mentioned.

GIVEN under my hand and official seal this 29th day of July,
1991.





Notary Public in and for the State of Washington
Residing at Washougal
My appointment expires: 01/15/94

FILED FOR RECORD
SKAMANIA CO. WASH
BY Robert Coleman

OCT 9 3 34 PM '96

AUDITOR
GARY H. OLSON

FILED FOR RECORD
SKAMANIA CO. WASH
BY Robert Coleman

JAN 29 1 34 PM '91

AUDITOR
GARY H. OLSON

BOOK 124 PAGE 338³³⁸

BOOK 159 PAGE 985^{3/3}

County of Skamania, State of Washington

A tract of land located in the Northwest Quarter, Section 32 Township 2 North, Range 5 East Willamette Meridian, Skamania County, Washington, described as follows:

Beginning at the southwest corner of the Northwest Quarter, said Section 32;

Thence north 1° 38' 44" west, along the west line of said Northwest Quarter, a distance of 660.00 feet;

Thence south 86° 51' 19" east a distance of 1320.00 feet to the true point of beginning;

Thence north 86° 51' 19" west 202.48 feet;

Thence north 1° 33' 44" west 220.00 feet;

Thence northeasterly to a point on the west right-of-way line side of Skye Rd., which is 200.00 feet northerly from a point on said right-of-way line, which bears north 74° 42' 53" east from the true point of beginning;*

Thence south 74° 42' 58" west to the true point of beginning;

Except that portion lying within the right-of-way of Skye Rd.;

Subject to easements and restrictions of record;

Subject to an easement and right-of-way for electric power lines granted to the Public Utility District of Clark County by deed and recorded July 14, 1949, at page 464 of Book 12 of Deeds, Records of Skamania County, Washington; *

Also known as the southerly 3 acres of Lot 3 of Wilson Short Plat No. 2 recorded in Book 3 of Short Plats at page 38, under Auditor's file No. 94894, Records of Skamania County, Washington, and is also described as Lot 3 of the revision of the Wilson Short Plat No. 2 as recorded in Book 3 of Short Plats at page 104.

* Thence South along said Skye Road 200 feet"