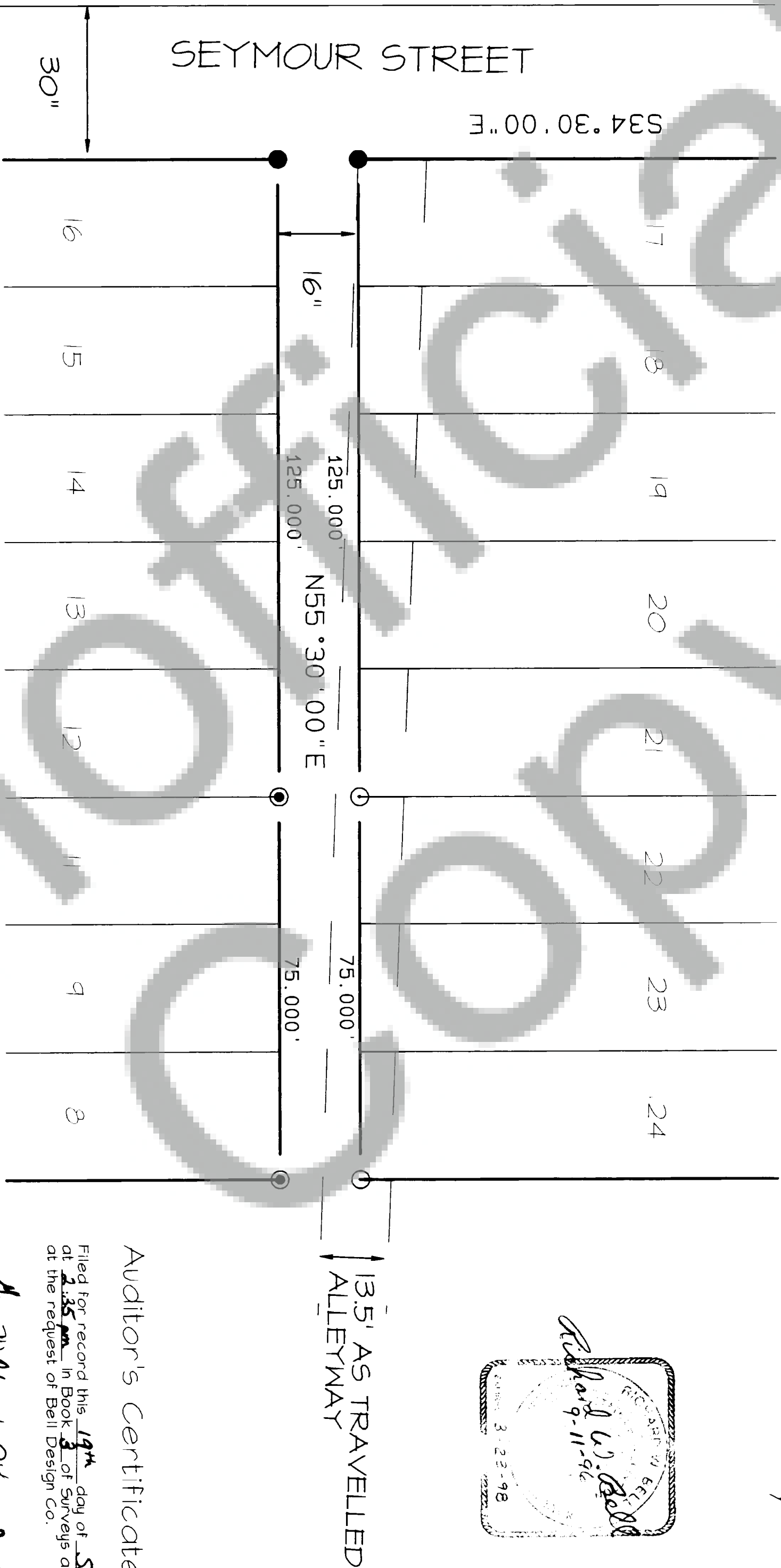




SURVEY IN BLOCK 7, TOWN OF STEVENSON
IN NE 1/4 OF SECTION 1
T.2 N., R.7 E., W.M.



Auditor's Certificate

Filed for record this 19th day of September 1996
at 2:35 pm in Book 3 of Surveys at page 239
at the request of Bell Design Co.

Doug M. Moore by Doug M. Moore Deputy
County Auditor Date 9/19/96

Surveyor's Certificate

This map correctly represents a survey made by me or
under my direction in conformance with the requirements
of the Survey Recording act at the request of

Richard W. Bell Date 9-11-96
Richard W. Bell PLS 11873

LEGEND

- 5/8" IRON ROD w/ STAMPED "WYFAST SURVEYS PLS 29289"
- IRON ROD WITH PLASTIC CAP SET BY GLASSER SURVEYING
- SET 5/8" REBAR WITH YELLOW PLASTIC CAP (YCP)
- CALCULATED CORNER, NOT SET.
- () PLAT CALL

Basis of Bearing

Book 3 Page 213 of Surveys



REV.	DATE	DESCRIPTION	BY

STEVENSON, WASHINGTON
SURVEY
FOR CITY OF STEVENSON

SHEET: 1 OF 1
PROJECT: 95879
DATE: AUG 96

Bell Design Co. makes no warranty as to matters of
unwritten title such as adverse possession, estoppel,
acquiescence, etc., or to environmental concerns
such as hazardous waste, pollution, wet land delineation,
riparian changes, flood zones, etc.