

FILED FOR RECORD  
SKAMANIA CO. WASH  
BY *Kilpatrick & Assoc*

Dec 19 4 25 PM '95

*P. Johnson*  
AUDITOR  
GARY M. OLSON

124068

AFFIDAVIT OF ANTOINETTE OSTROSKI

For Purposes of Boundary Line Adjustment

BOOK 154 PAGE 365

STATE OF WASHINGTON )  
County of Skamania ) ss.

ANTOINETTE OSTROSKI, a single woman, being first duly sworn,  
deposes and states:

I am the owner of a certain parcel of real estate in Skamania  
County, Washington, described as:

A tract of land in the southwest quarter of  
Section 14, Township 3 North, Range 9 East,  
Willamette Meridian, more particularly  
described as follows:

Lot 3 of the Sylvester G. Ostroski Short Plat,  
according to the plat thereof recorded in Book  
3, Page 161, records of Skamania County,  
Washington.

hereinafter referred to as Parcel A.

Such property is adjacent to a certain parcel described as:

A tract of land in the southwest quarter of  
Section 14, Township 3 North, Range 9 East,  
Willamette Meridian, more particularly  
described as follows:

Lot 4 of the Sylvester G. Ostroski Short Plat,  
according to the plat thereof recorded in Book  
3, Page 161, records of Skamania County,  
Washington.

hereinafter referred to as Parcel B.

Said Parcel B is owned by Howard A. Ostroski.

It is my desire to convey to Howard A. Ostroski, a single man,  
a portion of Parcel A lying adjacent to Parcel B and that said

Received	<input checked="" type="checkbox"/>
Admitted	<input checked="" type="checkbox"/>
Indexed	<input checked="" type="checkbox"/>
Filed	<input checked="" type="checkbox"/>
Noted	<input checked="" type="checkbox"/>

BOOK 154 PAGE 366

portion of Parcel A become a part of Parcel B. The property proposed to be conveyed to Howard A. Ostroski is described as:

A tract of land in the southwest quarter of Section 14, Township 3 North, Range 9 East, Willamette Meridian, more particularly described as follows:

The West half of the North 323 feet of Lot 3 of the Sylvester G. Ostroski Short Plat, according to the plat thereof recorded in Book 3, Page 161, records of Skamania County, Washington.

I expressly represent that the parcel proposed to be conveyed will never be offered for sale as a single parcel unless it complies in all respects with the laws of the State of Washington and all ordinances of the County of Skamania.

Dated this 3rd day of November, 1995.

*Antoinette Ostroski*  
ANTOINETTE OSTROSKI

I certify that I know or have satisfactory evidence that Antoinette Ostroski is the person who appeared before me, and said person acknowledged that she signed this instrument and acknowledged it to be her free and voluntary act for the uses and purposes mentioned in the instrument.

Dated this 3rd day of November, 1995.


*K. A. Trooper*  
Print: Kip A. Trooper  
Notary Public in and for the  
State of Washington.  
Commission expires: 03/25/98




BOOK 154 PAGE 367


I expressly represent that the parcel proposed to be conveyed will never be offered for sale as a single parcel unless it complies in all respects with the laws of the State of Washington and all ordinances of County of Skamania.

Dated this 3rd day of November, 1995.

  
HOWARD A. OSTROSKI

I certify that I know or have satisfactory evidence that Howard A. Ostroski is the person who appeared before me, and said person acknowledged that he signed this instrument and acknowledged it to be his free and voluntary act for the uses and purposes mentioned in the instrument.

Dated this 3rd day of November, 1995.

  
Print: Kim A. Trospen  
Notary Public in and for the  
State of Washington.  
Commission expires: 03/25/98