

FILED FOR RECORD
SKAMANIA CO. WASH
BY DNR

STATE OF WASHINGTON
DEPARTMENT OF NATURAL RESOURCES
JENNIFER M. BELCHER, Commissioner of Public Lands
Olympia, Washington 98504

Nov 30 3 42 PM '95
Auditor
GARY M. OLSON

123934

EASEMENT AMENDMENT

BOOK 153 PAGE 988

THIS EASEMENT AND AMENDMENT is made and entered into this 25th day of November, 1995, by and between the STATE OF WASHINGTON acting by and through the Department of Natural Resources, herein called the "State," and LONGVIEW FIBRE COMPANY, a Washington corporation, herein called "Longview Fibre," with reference to the following facts:

- A. On February 9, 1995, Longview Fibre and the State entered into a certain Easement Supplement No. 55-02085 which was recorded in the records of Skamania County under Auditor's File No. 121652 in Volume 148 of Deeds, Pages 306-309.
- B. The State and Longview Fibre desire hereby to amend the Easement No. 55-02085 so as to delete certain road therefrom and add a certain road thereto.

NOW THEREFORE, the State and Longview mutually agree as follows:

1. There is hereby deleted from the Easement No. 55-02085 above described that certain road as shown in red on the attached Exhibit A, over and across SE1/4 SE1/4 Section 24, Township 2 North, Range 5 East, W.M., in Skamania County, Washington.
2. There is hereby added to the Easement No. 55-02085 above described that certain road as shown in green on the attached Exhibit B, over and across SE1/4 SE1/4 Section 24, Township 2 North, Range 5 East, W.M., in Skamania County, Washington.
3. Except as herein expressly amended, the Original Easement No. 55-02085 is hereby confirmed and ratified and remains in full force and effect.

IN WITNESS WHEREOF, the parties hereto have executed this instrument, in duplicate, to become effective as of the day and year first above written.


LONGVIEW FIBRE COMPANY

By David L. Bowden
David L. Bowden, Sr. V.P. - Title
Timber

Attest L. J. Holbrook
L. J. Holbrook-Secretary Title



Affix Seal of Corporation



Affix Seal of Commissioner
of Public Lands

App. No. 50-46462

STATE OF WASHINGTON
DEPARTMENT OF NATURAL RESOURCES

R. Bruce Mackey
R. BRUCE MACKEY, Manager
Resource Planning and Asset Management Division

Registered
Indexed, Cir
Indexed
Signed
Filed

REAL ESTATE EXCISE TAX

NOV 30 1995

PAID NA

SKAMANIA COUNTY TREASURER

STATE OF WASHINGTON)
)ss
County of Cowlitz)

On this 8th day of November, 1995, personally appeared before me DAVID L. BOWDEN to me known to be the Senior Vice President-Timber of the corporation that executed the within and foregoing instrument, and acknowledged said instrument to be the free and voluntary act and deed of said corporation, for the uses and purposes therein mentioned, and on oath stated that ~~he/she/it was~~ they were authorized to execute said instrument for said corporation and that the seal affixed is the corporate seal of the said corporation.

IN WITNESS WHEREOF, I have hereunto set my hand and affixed my official seal the day and year first above written.




David M. Durand
Notary Public in and for the State of
Washington, residing at Kirk.

My appointment expires Nov. 6, 1996.

STATE OF WASHINGTON)
)ss
COUNTY OF THURSTON)

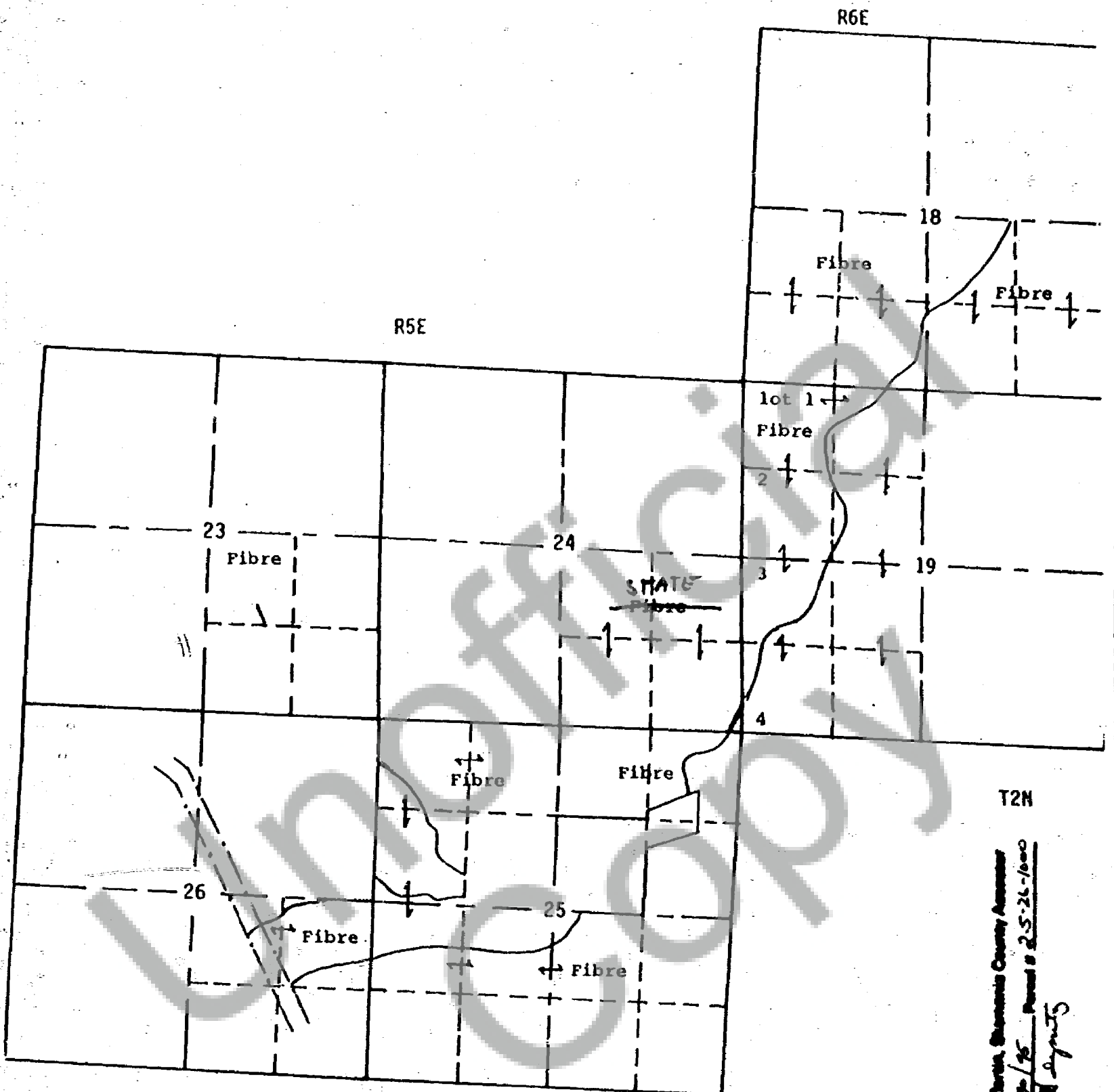
On this 20th day of November, 1995, personally appeared before me R. BRUCE MACKEY, to me known to be the Resource Planning and Asset Management Division Manager of the Department of Natural Resources, State of Washington, who executed the within and foregoing instrument on behalf of the State of Washington, and acknowledged said instrument to be the free and voluntary act and deed of the State of Washington for the uses and purposes therein mentioned, and on oath stated that he was authorized to execute said instrument and that the seal affixed is the official seal of the Commissioner of Public Lands for the State of Washington.

IN WITNESS WHEREOF, I have hereunto set my hand and seal the day and year first above written.



Steven R. Carlson
Notary Public in and for the State of
Washington, residing at Centralia.

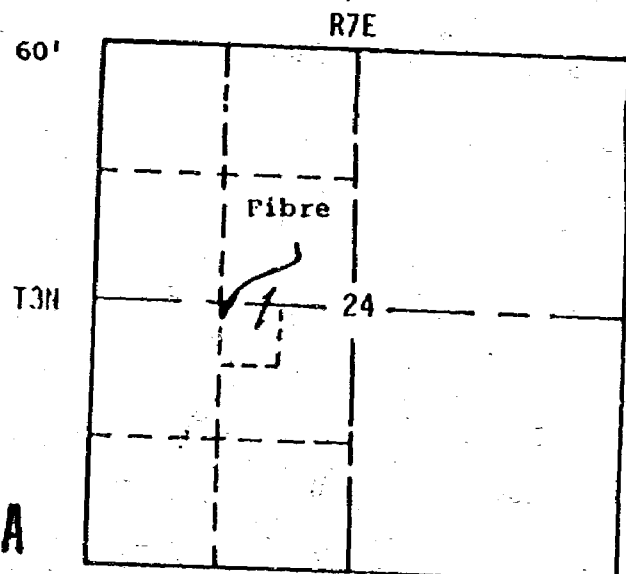
My appointment expires 9/30/99.



T2N

Gary M. Morris, Skamania County Auditor
Date 11/20/95 Printed at 25.26-1000
G.M. Morris

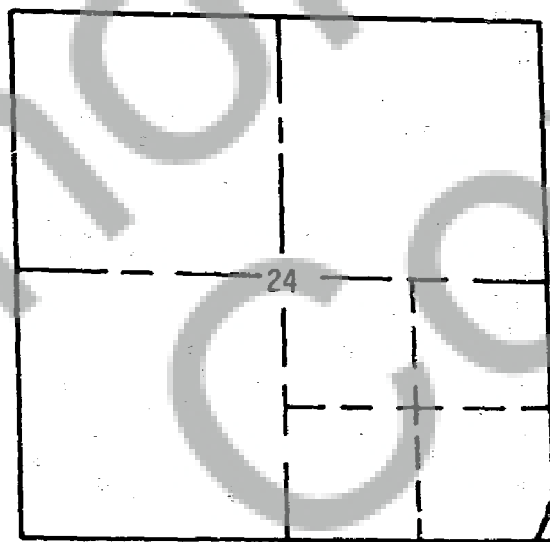
Right of Way Width 60'



Scale: 1"=2000'
Date: 12/15/94

EXHIBIT A

RIGHT OF WAY EXHIBIT MAP
SECTION 24
TOWNSHIP 2 NORTH, RANGE 5 EAST, W.M.
SKAMANIA COUNTY, WA.



R/W Width 60'

Scale: 1"=2000'
Date: 3/28/95

EXHIBIT B