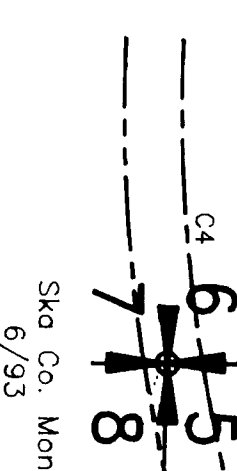


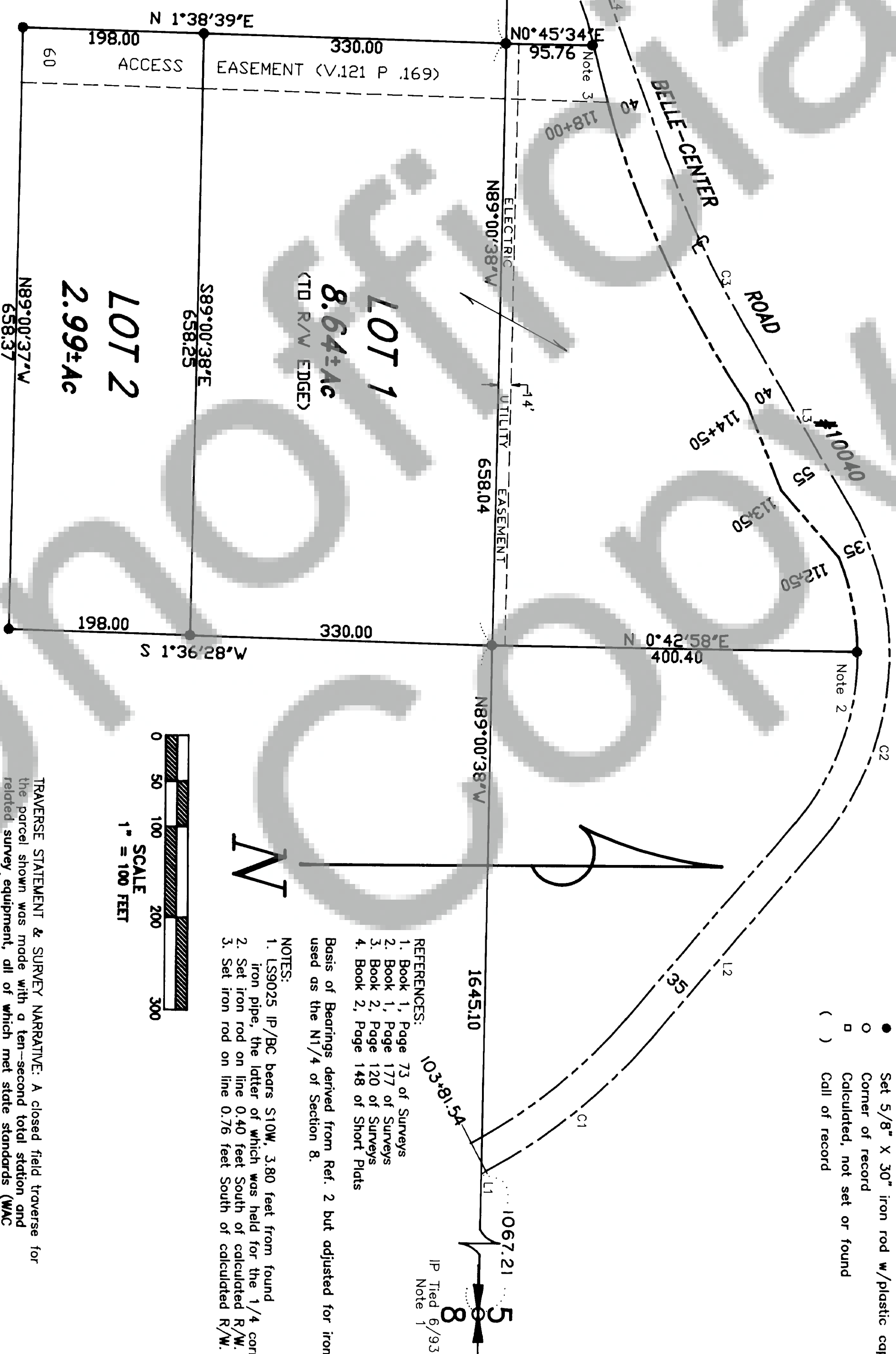
2000

## LEGEND

- Set 5/8" X 30" iron rod w/ plastic cap
  - Corner of record
  - ▣ Calculated, not set or found
- ( ) Call of record



BELLE-CENTER ROAD C/L				
Seq	Delta	Radius	Bearing	Dist
L4			N28°39'43"W	5.34
C1	20°50'00"	636.70	N39°04'49"W	230.24
L2			N49°29'49"W	282.63
C2	71°14'00"	318.30	N85°06'49"W	370.73
L3			S59°16'11"W	221.03
C3	10°31'00"	1146.00	S64°31'41"W	210.05
L4			S69°47'11"W	325.83
C4	22°31'00"	818.60	S81°02'41"W	319.64



REFERENCES:

1. Book 1, Page 73 of Surveys
2. Book 1, Page 177 of Surveys
3. Book 2, Page 120 of Surveys
4. Book 2, Page 148 of Short Plats

Basis of Bearings derived from Ref. 2 but adjusted for iron pipe used as the N1/4 of Section 8.

NOTES:

1. LS925 IP/BC bears S10W, 3.80 feet from found iron pipe, the latter of which was held for the 1/4 corner.
2. Set iron rod on line 0.40 feet South of calculated R/W.
3. Set iron rod on line 0.76 feet South of calculated R/W.

**TRAVERSE STATEMENT & SURETY NARRATIVE:** A closed field traverse for the parcel shown was made with a ten-second total station and related survey equipment, all of which met state standards (VMC 3.32-1.30-090) at the time of this survey. Acceptable raw closures were accomplished by compass adjustment where necessary to effect a mathematical closure. Fencelines are shown as tied in the field, during the period of June 23-August 27, 1993. This survey was temporarily set aside and forgotten until notified by a landowner.

**TRANIOW SURVEYING, INC.**  
412 W. Jefferson-P.O. Box 287  
Bingen, WA 98605-0287  
Ph 509/493-3111 Fx 509/493-4309

---

**SURVEY FOR**


**SURVEY FOR**

**JAMES SHEPARD**

**SKAMANIA CO., WASHINGTON**

Project #: 93949 KG

Trantow Surveying, Inc. makes no warranty as to matters of unwritten title such as adverse possession, estoppel, acquiescence, etc. or to environmental concerns such as hazardous waste, pollution, etc.



SURVEYOR'S CERTIFICATE

AUDITOR'S CERTIFICATE

This map correctly represents a survey made by me or under my direction in conformance with the requirements of the Survey Recording Act at the request of James Shepard in June, 1993.

Filed for record this 13<sup>th</sup> day of September, 1995 at 11:44 a.m. in Book 3 of SURVEYS at Page 199 at the request of Jimmy Truett.

Mary W. Loran by J. Loran  
 County Auditor Deputy