


X Discovery

This diagram explains method of description of claim.



Amended

NOTICE OF MINING LOCATION

Washington

State

Skamania

County

Paradise

(or Recording Precinct)

Mining District

BOOK 151 PAGE 237

122838

NOTICE IS HEREBY GIVEN That the undersigned who is/are (has declared intention to become) citizen of the United States, has discovered and has located and claimed and does hereby locate 4500 linear feet in length, and 600 feet in width on the

Wind River #7

Lode, vein, ledge or deposit (or placer ground), situated in the above State, County (or Recording Precinct) and Mining District, and further described as follows: Commencing at a post marked No. 1 at the Discovery

shaft (cut or tunnel), from thence 600 feet in a Easterly direction to an

end post marked No. 2, thence 1500 feet in a Northerly direction to a corner

post marked No. 3, thence 600 feet in a Westerly direction to a corner post

marked No. 4, thence 1500 feet in a Southerly direction to a corner post

marked No. 5, thence to the point of Beginning feet in a to the point of Beginning direction to a corner post

marked No. 6, thence _____ feet in a _____ direction to said end post

No. 2; hereby locating and intending to claim _____ feet in a _____

direction from discovery to the _____ end line,

and _____ feet in the opposite direction from discovery to the _____ end

line and _____ feet on each side of the middle of said lode or ledge, for the pur-

pose of mining the same and claiming all surface rights, privileges, and minerals, with all dips,

spurs, angles and variations, and other rights granted by existing laws and customs.

This claim is further described by reference to natural objects or permanent monuments, as follows:

Located approx SE 1/4 of sec. 8, Twn 5 N, Range 7 East of the
Willamette Meridian and Adjoining and Parallel to
Wind River #6 on the West

This notice is placed at Discovery on post No. 1; posts are placed at each corner, and the name of this lode, and date of location, are placed on all posts.

Located the 15 day of September, 1995

Amended The 19th day of July, 1995

By George E. Philpott
Agent for Wind River Mining Co.

FILED FOR RECORD
SKAMANIA CO. WASH
BY George Philpott

JUL 19 1 36 PM '95

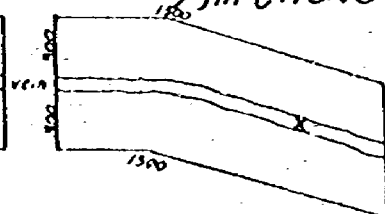

Garry M. Olson
AUDITOR

WITNESSES:

Robert Nelson
Virginia L. Hearn

OR MC 0146269

Registered ☒
Indexed, Dir. ☒
Indirect ☒
Filed ☒
Mailed ☒



Amended NOTICE OF MINING LOCATION

Washington State
Skamania County
Paradise (or Recording Precinct Mining District)

122838

BOOK 151 PAGE 237

NOTICE IS HEREBY GIVEN That the undersigned who is/are (has declared intention to become) citizen of the United States, has discovered and has located and claimed and does hereby locate 6500 linear feet in length, and 600 feet in width on the Wind River #7. Lode, vein, ledge or deposit (or placer ground), situated in the above State, County (or Recording Precinct) and Mining District, and further described as follows: Commencing at a post marked No. 1 at the Discovery shaft (cut or tunnel), from thence 600 feet in a Easterly direction to an end post marked No. 2, thence 1500 feet in a Northerly direction to a corner post marked No. 3, thence 600 feet in a Westerly direction to a corner post marked No. 4, thence 1500 feet in a Southerly direction to a corner post marked No. 5, thence to the point of beginning feet in a to the point of beginning direction to a corner post marked No. 6, thence _____ feet in a _____ direction to said end post No. 2; hereby locating and intending to claim _____ feet in a _____ direction from discovery to the _____ end line, and _____ feet in the opposite direction from discovery to the _____ end line and _____ feet on each side of the middle of said lode or ledge, for the purpose of mining the same and claiming all surface rights, privileges, and minerals, with all dips, spurs, angles and variations, and other rights granted by existing laws and customs.

This claim is further described by reference to natural objects or permanent monuments, as follows: Located approx SE 1/4 of Sec. 8, Twp 5 N Range 7 East of the Willamette Meridian and adjoining and parallel to Wind River #6 on the West

This notice is placed at Discovery on post No. 1; posts are placed at each corner, and the name of this lode, and date of location, are placed on all posts.

Located the 15 day of September, 1995
Amended The 19th day of July, 1995
By George E. Philpott
Agent for Wind River Mining Co.

FILED FOR RECORD
SKAMANIA CO. WASH.
BY George Philpott

JUL 19 1 36 PM '95

GARY M. OLSON
AUDITOR Locators.

WITNESSES:

Ben Nelson
Virginia L. Hearn

OR MC 0146269

Registered
Indexed, Circ
Indirect
Filed
Mailed