

121652

EASEMENT SUPPLEMENT BOOK 148 PAGE 306

Whereas, on the 7th day of November, 1984, Longview Fibre and the State entered into an easement exchange hereinafter called Original Easement, which was recorded in the records of Skamania County, Washington on the 26th day of November, 1984, in Volume 84 of Deeds, Pages 98-127, under Auditor's File No. 98520, and in the records of Klickitat County, Washington, on the 10th day of December, 1984, in Volume 229 of Deeds, Pages 67-96 under Auditor's File No. 198474, and in the records of Clark County, Washington, on the 27th day of December, 1984, on Pages 163-192 under Auditor's File No. 8412270113. Said Original Easement is hereby supplemented as follows:

Subject as to said lands to all matters of public record.

Subject as to said lands to all matters of public record.

11

Except as herein supplemented all of the terms, conditions and reservations of the Original Easement shall remain in full force and effect.

FILED FOR RECORD
SKAMANIA CO. WASH
BY DNR

FEB 16 2 56 PM '95
P. Lowry
AUDITOR
GARY H. OLSON

Indexed, Cir ☒

IN WITNESS WHEREOF, the parties hereto have executed this instrument, in duplicate, to become effective as of the day and year first above written.

BOOK 148. PAGE 307

Longview Fibre Company

By David L. Bowden, Sr. Vice President
Title

Attest R. J. Halbrook Sec
Title



STATE OF WASHINGTON
DEPARTMENT OF NATURAL RESOURCES

R. Bruce Mackey
R. BRUCE MACKEY, Manager
Resource Planning and Asset Management Division

Affix Seal of Commissioner
of Public Lands


Easement No. 55-202085
App. No. 50-446462

08/easement/55202085.eas

STATE OF Washington
County of Cowlitz } ss

On this 2nd day of February, 1995, before me personally appeared David L. Bowden and R. J. Halbrook to me know to be the S. V. P. - Timber and S. V. P. - Finance respectively, of Longview Fibre Company, the corporation that executed the within and foregoing instrument, and acknowledged said instrument to be the free and voluntary act and deed of said corporation, for the uses and purposes therein mentioned, and on oath stated that they were authorized to execute said instrument and that the seal affixed is the corporate seal of said corporation.

IN WITNESS WHEREOF, I have hereunto set my hand and affixed my official seal the day and year first above written.



Mildred M. Durand
Notary Public in and for the State of
Wash., residing at Kelso.
My appointment expires 11/1/96.

STATE OF WASHINGTON
COUNTY OF THURSTON } ss

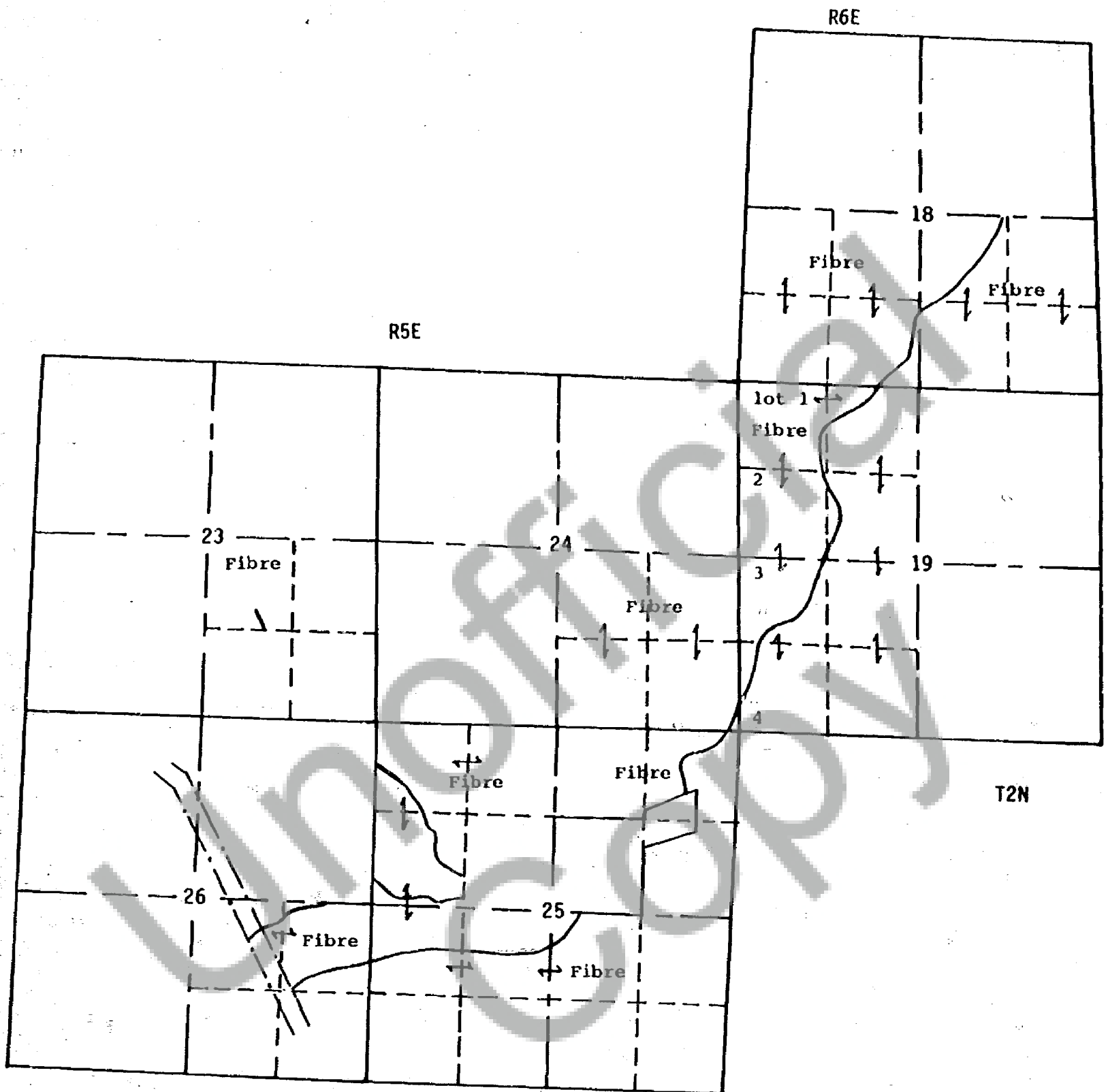
On this 9th day of February, 1995, before me personally appeared R. BRUCE MACKEY, to me known to be the Resource Planning and Asset Management Division Manager of the Department of Natural Resources, State of Washington, who executed the within and foregoing instrument on behalf of the State of Washington, and acknowledged said instrument to be the free and voluntary act and deed of the State of Washington for the uses and purposes therein mentioned, and on oath stated that he was authorized to execute said instrument and that the seal affixed is the official seal of the Commissioner of Public Lands for the State of Washington.

IN WITNESS WHEREOF, I have hereunto set my hand and seal the day and year set forth above.

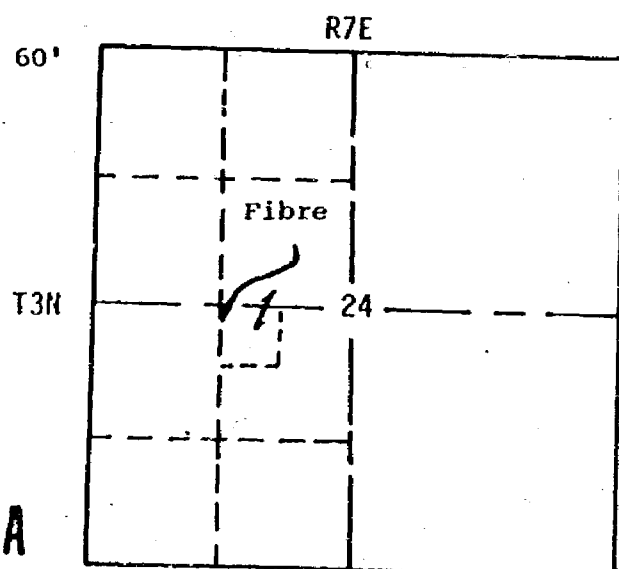
Steve R. Carlson
Notary Public in and for the State of
Washington, residing at Olympia.
My appointment expires 9/30/95.

RECORDER'S NOTE: NOTARY
SEAL NOT ATTACHED AT
TIME OF RECORDING

RIGHT OF WAY EXHIBIT MAP
SKAMIAHIA COUNTY, WA



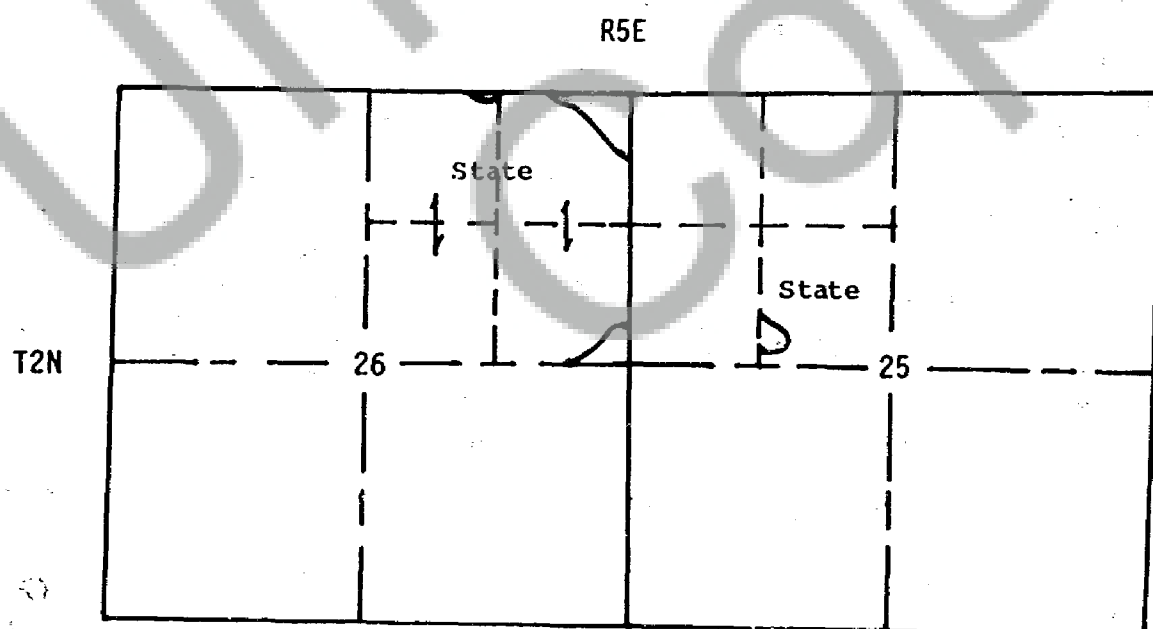
Right of Way Width 60'



Scale: 1"=2000'
Date: 12/15/94

EXHIBIT A

RIGHT OF WAY EXHIBIT MAP
TOWNSHIP 2 NORTH, RANGE 5 EAST, W.M.
SKAMANIA COUNTY, WA.



Right of Way Width 60'

Scale: 1"=2000'
Date: 12/15/94

EXHIBIT B