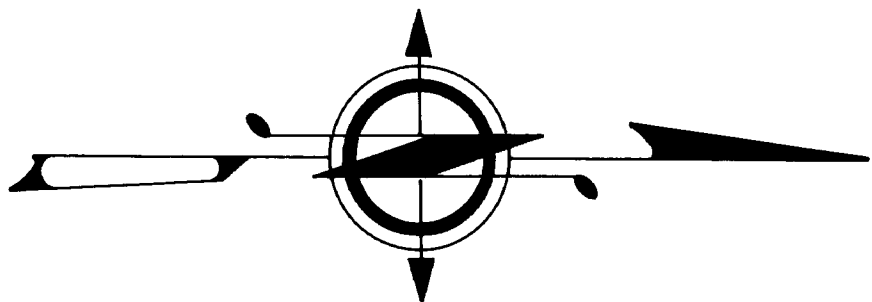
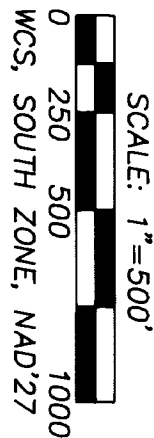


FILED
SEP 26 3 20 PM '94
CAND. REGISTRATION



N-17 NORTHWEST CORNER SECTION 23
ACCEPTED CORNER
ON 8-30-94, THIS SURVEY FOUND THE DNR ALUMINUM MONUMENT WITH STAMPED ALUMINUM CAP THAT WAS SET TO REPLACE THE ORIGINAL GLO STONE IN 1986. AS SHOWN ON THE DNR LAND CORNER RECORD FILED IN BOOK 6/5 AT PAGES 3 AND 4, AUDITOR'S FILE NO. 102270.
THE 1986 REFERENCES WERE FOUND TO BE SUFFICIENT AND A DNR CARSONITE WITNESS POST WAS PLACED 1 FOOT SOUTH OF THE CORNER.
FIELD BOOK 601.074, PAGE 56 (1986 AND 1994).

N-19 NORTH 1/4 CORNER SECTION 23
ACCEPTED CORNER
ON 5-24-94, THIS SURVEY FOUND THE "X" AND THE "1/4" CORSELED INTO BEDROCK AS SHOWN ON THE 1987 DNR LAND CORNER RECORD FILED IN BOOK 6/5 AT PAGES 31 AND 32, AUDITOR'S FILE NO. 103619.
FIELD BOOK 601.074, PAGE 31 (1987 AND 1994).

N-21 NORTHEAST CORNER SECTION 23
ACCEPTED CORNER
ON 5-18-94, THIS SURVEY FOUND THE DNR ALUMINUM MONUMENT WITH STAMPED ALUMINUM CAP SET IN 1985 TO REPLACE THE FOUND ORIGINAL GLO NOTCHED STONE. AS SHOWN ON THE 1986 DNR LAND CORNER RECORD FILED IN BOOK 6/5 AT PAGES 5 AND 6, AUDITOR'S FILE NO. 102271.
THE 1985 REFERENCES WERE FOUND TO BE SUFFICIENT.
FIELD BOOK 601.07, PAGE 57 (1986 AND 1994).

P-17 WEST 1/4 CORNER SECTION 23

ACCEPTED CORNER
ON 7-27-94, THIS SURVEY FOUND THE ORIGINAL GLO STONE WITH "1/4" SCRIBED ON THE WEST FACE. AS SHOWN ON THE 1987 DNR LAND CORNER RECORD FILED IN BOOK 6/5 AT PAGES 33 AND 34, AUDITOR'S FILE NO. 103620.
ON 8-30-94, THE GLO STONE WAS REPLACED WITH A DNR ALUMINUM MONUMENT WITH STAMPED ALUMINUM CAP.
THE 1987 REFERENCES WERE FOUND TO BE SUFFICIENT. A DNR CARSONITE WITNESS POST WAS SET 3 FEET NORTH OF THE CORNER.
FIELD BOOK 601.074, PAGE 30 (1987 AND 1994)

R-17 SOUTHWEST CORNER SECTION 23

ACCEPTED CORNER
ON 5-31-94, THIS SURVEY FOUND THE ORIGINAL NOTCHED GLO STONE. AS SHOWN ON THE 1986 DNR LAND CORNER RECORD FILED IN BOOK 6/5 AT PAGES 11 AND 12, AUDITOR'S FILE NO. 102274 AND ON DNR FINAL MAP NO. 631 WHICH IS RECORDED IN BOOK 2 OF SURVEYS AT PAGE 273 AND 274, AUDITOR'S FILE NO. 104533.
ON 8-30-94, THE GLO STONE WAS REPLACED WITH A DNR ALUMINUM MONUMENT WITH STAMPED ALUMINUM CAP.
THE 1986 REFERENCES WERE FOUND TO BE SUFFICIENT. A DNR CARSONITE WITNESS POST WAS SET 3 FEET NORTH OF THE CORNER.
FIELD BOOK 601.07, PAGE 55 (1986 AND 1994)

"SIOUXON" CADASTRAL SURVEY

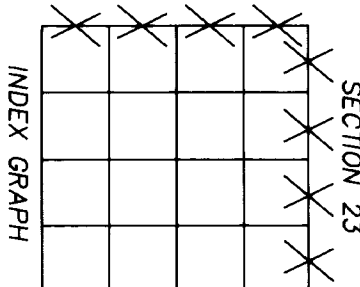
GENERAL LAND OFFICE HISTORY:
THIS TOWNSHIP WAS SURVEYED IN 1909 BY U.S. DEPUTY SURVEYOR C. FRANK RHODES UNDER CONTRACT NO. 674.
METHOD OF SURVEY:
THIS SURVEY WAS DONE BY FIELD TRAVERSE USING A KERN DKM2AE 1 SECOND THEODOLITE WITH A KERN DM-503 ELECTRONIC DISTANCE METER (EDM) AND/OR A WILD T-1610 1 SECOND ELECTRONIC THEODOLITE WITH A WILD DI-1001 EDM, AND A WILD DI-3000 EDM. TRAVERSES WERE CLOSED LOOPS OR CLOSED BETWEEN KNOWN POINTS.
BASIS OF BEARINGS AND DISTANCES:
WASHINGTON COORDINATE SYSTEM, SOUTH ZONE, N.A.D. 27, DERIVED FROM TIES TO DNR CONTROL STATIONS "DNR 2, 16N R5E" AND "DNR 3, 16N R5E".
CONVERGENCE: -11' 38" AT THE NORTHWEST CORNER OF SECTION 23.
THE DISTANCES SHOWN ARE GRID DISTANCES. DIVIDE THE GRID DISTANCE BY THE COMBINED GRID FACTOR OF .9981926 TO OBTAIN THE GROUND DISTANCE.
DESCRIPTION OF STATE OWNERSHIP:
ALL OF SECTIONS 14 AND 22, TOWNSHIP 6 NORTH, RANGE 5 EAST, W.M., SKAMANIA COUNTY, WASHINGTON.
////////// INDICATES THAT U.S. FOREST SERVICE CARSONITE POSTS WERE SET AT RANDOM INTERVALS ALONG THE NOTED SECTION LINES AND ARE WITHIN +/- ONE FOOT OF THE ACTUAL SECTION LINES.

LEGEND

STANDARD DNR MONUMENTS ARE:
2 3/8" OD ALUMINUM ALLOY PIPE WITH "BREAKAWAY" PLASTIC BASE
3 1/4" DIAMETER ALUMINUM ALLOY CAP STAMPED WITH PROPER CORNER IDENTIFICATION, PERMANENT, VERTICALLY ORIENTED MAGNETS ARE INCLUDED IN THE MONUMENT BASE AND CAP.
STANDARD DNR MONUMENTS:
STANDARD DIAMETER ALUMINUM ALLOY DISKS WITH A VERTICALLY ORIENTED MAGNET AND STAMPED WITH PROPER CORNER IDENTIFICATION, SET AS NOTED.
DNR CONCRETE MONUMENTS ARE 3" DIAMETER WITH BRASS CAP STAMPED WITH PROPER CORNER IDENTIFICATION.
DNR IRON PIPES ARE 1" DIAMETER WITH BRASS CAP STAMPED WITH PROPER CORNER IDENTIFICATION.

G.L.O. CORNER SYMBOLS:

FOUND OR ACCEPTED.
CALCULATED - SET.
CALCULATED - NOT SET.




A SURVEY IN

SECTION 23, TOWNSHIP 6 NORTH, RANGE 5 EAST, W.M.

SURVEYED BY:
GREG A. GRANQUIST
DRAWN BY:
B. ERIK NEDERGAARD
DATE:
SEPTEMBER 1994

STATE OF WASHINGTON
DEPARTMENT OF NATURAL RESOURCES

CHECKED BY:
H. THOMAS LAIRD JR., PLS
SHEET 1 OF 1
F.M. #937



SURVEYOR'S CERTIFICATE

THIS MAP CORRECTLY REPRESENTS A SURVEY MADE BY ME OR UNDER MY DIRECTION IN CONFORMANCE WITH THE REQUIREMENTS OF THE SURVEY RECORDING ACT AT THE REQUEST OF THE WASHINGTON STATE DEPARTMENT OF NATURAL RESOURCES
IN SEPTEMBER 1994.
H. Thomas Laird Jr., PLS

CERTIFICATE NUMBER
21490

AUDITOR'S CERTIFICATE

FILED FOR RECORD THIS 26th DAY OF September 1994
AT 3:20 P.M. IN BOOK 3 OF SURVEYS AT PAGE 169
AT THE REQUEST OF THE WASHINGTON STATE DEPARTMENT OF NATURAL RESOURCES.

AUDITOR'S FILE NUMBER
120634
O. Henry - Deputy
SKAMANIA COUNTY AUDITOR