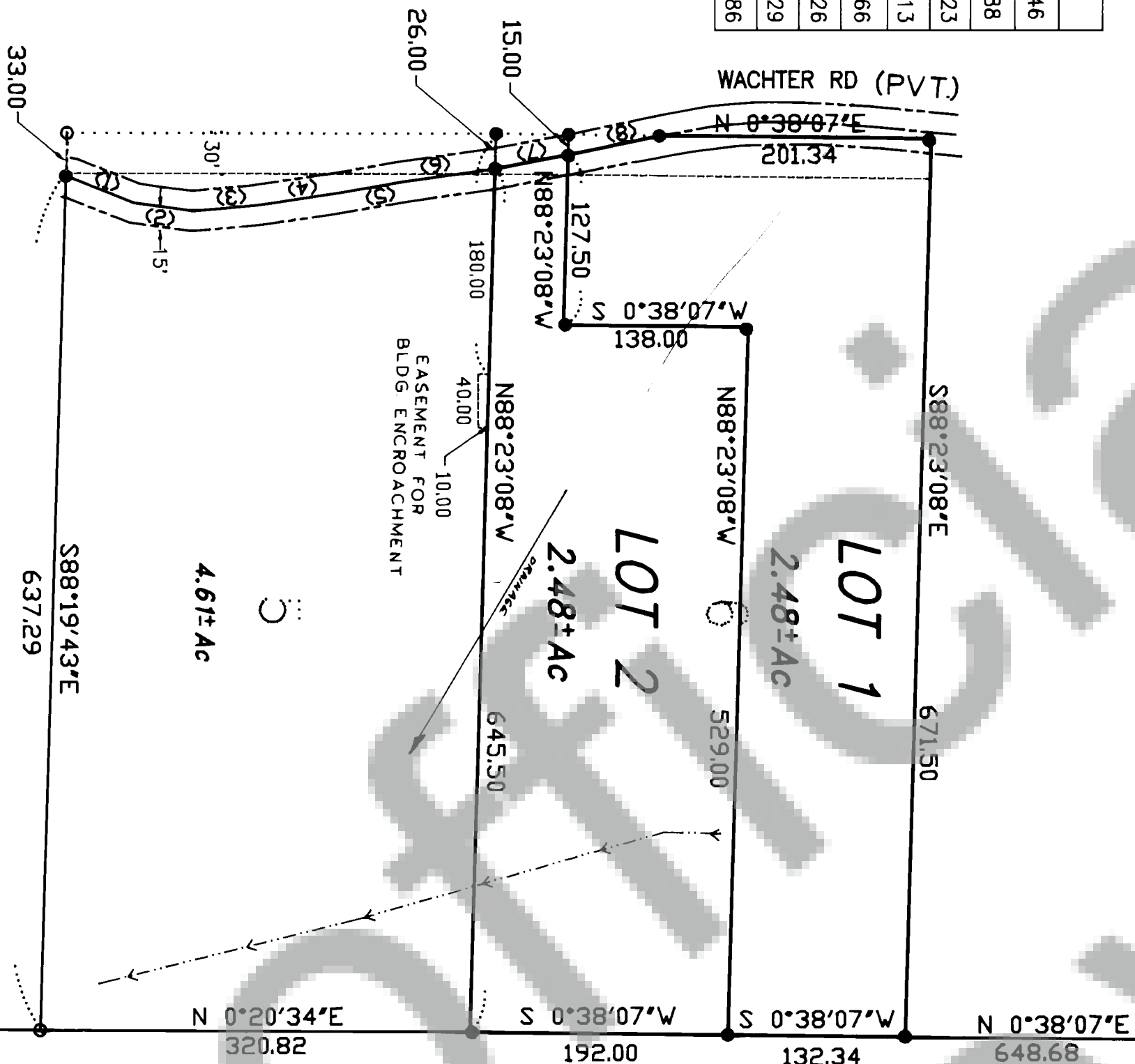


FILED
SKAMAMIA COUNTY
JUN 6 1994
GARY M. OLSON


Fay Olson Short Plat in
NE 1/4 NW 1/4 SEC. 36 T.3 N., R.7 E., W.M.
(Lot 6 Hoves Orchard Homes)

TRAVERSE TABLE	
(1)	N 20°42'16" E 54.46
(2)	N 07°54'10" E 43.88
(3)	N 05°18'41" W 47.23
(4)	N 08°17'34" W 60.13
(5)	N 09°53'22" W 50.66
(6)	N 08°03'11" W 70.26
(7)	N 10°50'17" W 55.29
(8)	N 11°35'01" W 70.86



Legal Description of entire parcel
may be found in Book 136, Page 236
of Deeds, Records of Skamania Co.

BASIS OF BEARINGS:
N-S centerline of
Section 36.



TRAVERSE & NARRATIVE STATEMENT:

A closed field traverse for the parcel shown was made with a 10" total station and related measuring equipment, all of which met the minimum standards for this survey as per WAC 332-130-090. Field work conducted during the period of Nov. 2, 1993 - Jan 18, 1994, and mathematical analysis made by compass adjustment methods.


TRANTOW SURVEYING, INC.
Purchasers of a 10", or lots, in this plat are advised to consult the Skamania County Database Possession Handbook with regard to private roads because the lot, or lots, in this plat are serviced by private roads. Private roads are not maintained by Skamania County. Lot owners within this plat must pay for the maintenance of the private roads serving this plat, including grading, drainage, snow plowing, etc. The condition of the private road may affect subsequent attempts to divide your lot or lots. Private roads must comply with Skamania County's private road requirements. Maintenance Of Private Roads NOT Paid For By Skamania County.

WARNING Trantow Surveying, Inc. makes no warranty as to matters of unwritten records.
Private road agreement recorded in book 143, page 634 of Skamania County Auditor's records.
Land within this subdivision shall not be further subdivided for a period of 5 years unless a final plat is filed pursuant to Skamania County Code, Title 17, Subdivisions, Chapter 17.04 through 17.60 inclusive.

Owners:
Fay Olson & Lois Hunt
5155 Cecilia St., SE
Salem, OR. 97306

- REFERENCES:
1. Book A, Page 77 of Plats
 2. Book 1, Page 108 of Surveys
 3. Book 3, Page 44 of Short Plats

- LEGEND
- Set 5/8" X 30" iron rod w/ plastic cap
 - Corner of record
 - Calculated, not set or found
 - Creek



We, owners of the above tract of land, hereby declare and certify this Short Plat to be true and correct to the best of our abilities and that this Short Subdivision has been made with our free consent and in accordance with our desires. Further, we dedicate all Roads as shown, not noted as private, and waive all claims for damages against any governmental agency arising from the construction and maintenance of said Roads.

Fay O. Olson

Lois M. Hunt



GARY M. OLSON
105 S. 313 WASHINGTON STREET
BENTON, WA 99320
Commission Expires 2/28/94

Gary M. Olson for Fay E. Olson 2/18/94
Date 2/28/94

The lots in this Short Plat contain adequate area and proper soil, topographic and drainage conditions to be served by an onsite sewage disposal system unless otherwise noted on the Short Plat map. Adequacy of water supply is not guaranteed unless so noted on the Short Plat map.

Walter G. Smith ES 3-17-94
S.W. Washington Health District Date

This Short Plat complies with all County Road regulations and is of adequate description for purposes of subdividing

Bruce Hoffman 6-3-94
County Engineer Date

3-7-95-2-1861
All taxes and assessments on property involved with this Short Plat have been paid, discharged or satisfied thru 1994.

Shirley J. Smith 6/6/94
County Treasurer Date

The layout of this Short Subdivision complies with Ordinance 1980-07 requirements, and the Short Plat is approved subject to recording in the Skamania County Auditor's Office.

Lois M. Hunt 6/6/94
County Planning Department Date

Surveyor's Certificate
This map correctly represents a survey made by me or under my direction in conformance with the requirements of the Survey Recording Act at the request of

FAY OLSON
OCTOBER 19 93

Terry N. Trantow LS 15673

STATE OF WASHINGTON
COUNTY OF SKAMANIA)

I hereby certify that the within instrument of writing filed by Mark H. Smith

of Planning Dept at 4:45

PM June 6 19 94 was
recorded in Book 3 of Short Plats

at Page 244

G. Olson
Recorder of Skamania County, Wash.

Gary M. Olson by G. Olson
County Auditor