


119506

SURVEY IN
SW 1/4, SEC 20, T 3 N, R 8 E, WM
COUNTY OF SKAMANIA, STATE OF WASHINGTON

May 24 2 58 PM '94
SKAMANIA COUNTY



- LEGEND**
- SET 5/8" BY 30" IR WITH PLASTIC CAP
MARKED OR #32 & WA #2098
EXCEPT AS NOTED
 - FOUND MONUMENT AS PER SKAMANIA CO 1975 CONTROL SURVEY
 - CALCULATED CORNER AS PER SKAMANIA CO 1975 CONTROL SURVEY
 - ▷ CALCULATED 1/4 COR AS PER SKAMANIA CO 1975 CONTROL SURVEY
 - ✱ CALCULATED SEC COR AS PER SKAMANIA CO 1975 CONTROL SURVEY
 - ◄ FOUND 1/4 COR AS PER SKAMANIA CO 1975 CONTROL SURVEY
 - ✱ FOUND SEC COR AS PER SKAMANIA CO 1975 CONTROL SURVEY
 - APPROX LOCATION OF 4 FT LATH SET ON LINE

REFERENCE SURVEYS

SKAMANIA COUNTY CONTROL PROJECT - JANUARY 1975
FOR SECTION 20, T 3 N, R 8 E, WM

TRAVERSE STATEMENT

A TRAVERSE WAS RUN BETWEEN THE SW COR OF SEC 20 AND AN OLD MONUMENT NEAR THE WEST 1/4 COR. AN ERROR OF CLOSURE OF 1:20,000 WAS OBTAINED. THEN A TRAVERSE WAS RUN AROUND THE BOUNDARY OF THE PARCEL AND AN ERROR OF CLOSURE OF 1:11,000 WAS OBTAINED.

EQUIPMENT

A LEITZ SOKKA TOTAL STATION IN GOOD ADJUSTMENT AND A DATA COLLECTOR WERE USED.

SURVEYOR'S CERTIFICATE:



THIS MAP CORRECTLY REPRESENTS A SURVEY MADE BY ME IN CONFORMANCE WITH THE REQUIREMENTS OF THE SURVEY RECORDING ACT AT THE REQUEST OF RICHARD ANDERSON IN JANUARY 1994.

ANTHONY C. KIEN
REGISTERED PROFESSIONAL LAND SURVEYOR #22098

AUDITOR'S CERTIFICATE:

FILED FOR RECORD THIS 24 DAY OF May 1994 AT 2:58 PM.
IN BOOK 3 AT PAGE 155. AUDITOR'S NO. 119506. AT THE REQUEST
OF ANTHONY C. KIEN, REGISTERED LAND SURVEYOR, NO. 22098.

Anthony C. Kien



SURVEY FOR
DICK ANDERSON

