

19140

BOOK 3 PAGE 147

FILED FOR RECORD
BY SKAMANIA CO. WASH

MAY 11 2 50 PM '94

AUDITOR
GARY M. OLSONSURVEYS IN SE 1/4 SE 1/4 SEC. 20 T.3 N., R.8 E., W.M.
NW 1/4 NE 1/4 SEC. 29 T.3 N., R.8 E., W.M.


REFERENCES:

1. Book 1, Page 61 of Surveys (Ska. Co. control)
2. Book 1, Page 36 of Plats

Description of Parcels:

Legal description of entire parcel may be found in Book 50,
Page 261 of Deeds, Records of Skamania Co.Legal description of entire parcel may be found in Book 78,
Page 469 of Deeds, Records of Skamania Co.BASIS OF BEARINGS:
South line of Sec. 20
from Ref. 1 as shown

N



LEGEND

- Set 5/8" x 30" iron rod w. plastic cap
- Corner as recorded
- Calculated, not set or found
- Steel mesh fence
- Cell of record

TRANTOW SURVEYING, INC.
P.O. Box 287, Bingen, Washington 98605
(509) 483-3111


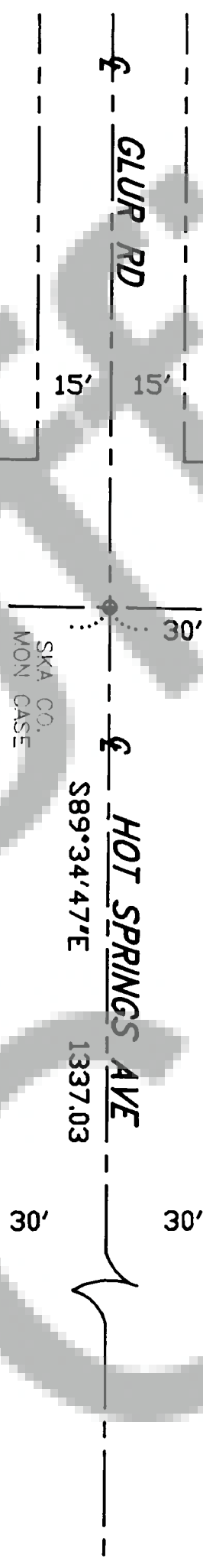
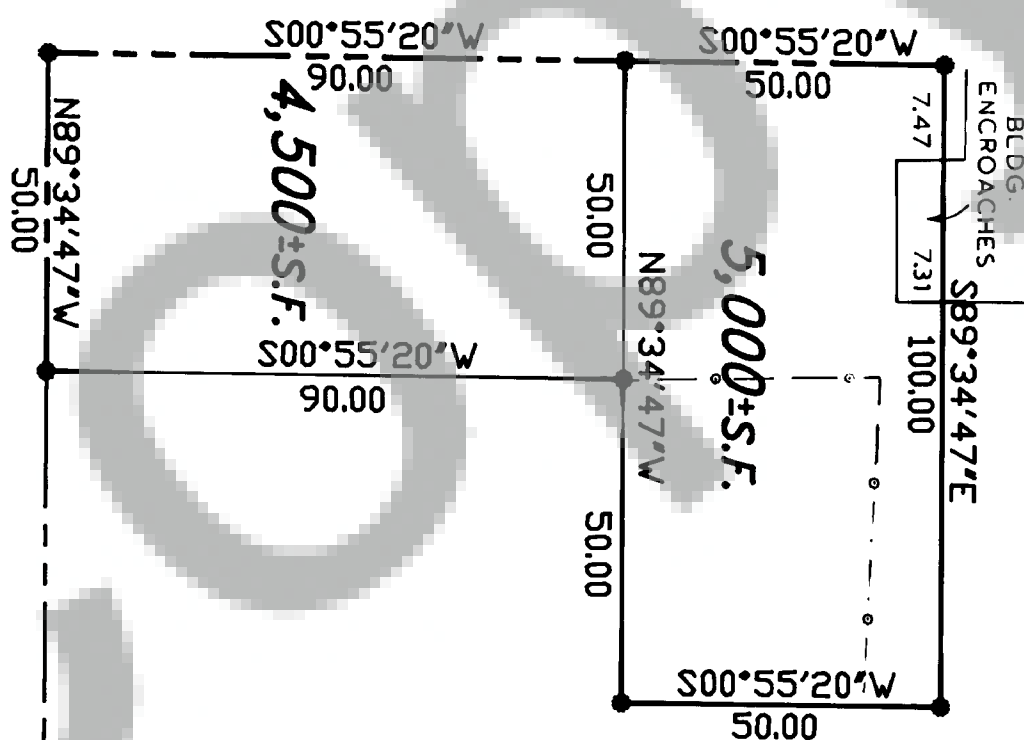
SURVEY FOR

CARSON FIRE DEPT

DERRICK & ANN MEAGHERS

SKAMANIA CO., WASHINGTON

Surveyed: 5/93 Drawn: 3/94 Project #: 328874



SURVEYOR'S CERTIFICATE

This map correctly represents a survey made by me or under my direction in conformance with the requirements of the Survey Recording Act of the request of Carson Fire Dept. and Derrick & Ann Meaghers in December 1992.

Terry N. Trantow
P.S. 13672

AUDITOR'S CERTIFICATE

Filed for record this 11th day of April, 1994, at 2:50 PM in Book 3 of SURVEYS at Page 147 of the request of Terry Trantow

Gary M. Olson by G. Olson
County Auditor Deputy

Trantow Surveying, Inc. makes no warranty as to the accuracy of the survey. The survey is subject to the usual and customary conditions of the profession.