

118512

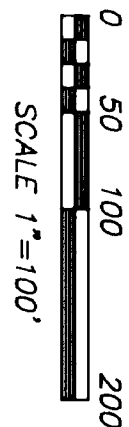
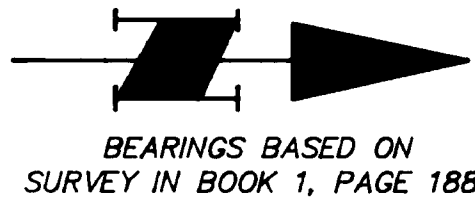
FILED FOR RECORD  
SKAMANIA COUNTY, WASH.  
JAN 18 9 35 AM '94

AUDITOR  
GARY M. OLSON

DEED REFERENCE  
PIERCE TO SAMPALP  
BOOK 117, PG. 535  
RECORDED 1/19/1990

IN THE NW 1/4 SW 1/4 AND  
THE SW 1/4 NW 1/4 OF  
SECTION 35, T2N, R5E, W.M.  
SKAMANIA COUNTY, WA.

# SURVEY




## LEGEND

- MONUMENT FOUND AS NOTED (TED 3/29/93)
- 5/8" IRON ROD WITH ALUMINUM CAP FOUND ON ROAD CENTERLINE. (SET BY SKAMANIA CO. ENGINEERS AND HELD FOR CENTERLINE OF 40' R/W AS PER "COUNTY ROAD NO. 11120 R/W PLAN")
- SET 1/2" x 24" IRON REBAR WITH YELLOW PLASTIC CAP STAMPED "RLS 9579"
- SET WOOD STAKE ON PROPERTY LINE

## SURVEYOR'S CERTIFICATE

This map correctly represents a survey made by me or under my direction in conformance with the requirements of the Survey Recording Act at the request of  
MAY 19 93



## AUDITOR'S CERTIFICATE

Filed for record this 18 day of Jan., 1994 at 9:34 a.m. in Book 3 of surveys at Page 140 at the request of Hagedorn, Inc.

(Signed) G. Olson  
(Deputy County Auditor)

NOTE: Hagedorn, Inc. makes no warranties as to matters of unwritten title such as acquiescence, estoppel, adverse possession, etc.

HAGEDORN, INC.

1924 Broadway Vancouver, Wa. 98663  
Ph: (206) 696-4428 (503) 283-6778

SCALE: 1"=100' CALC. BY: CEW  
DATE: 5/19/93 DRAWN BY: CC  
JOB NO.: 93-085 CHECKED BY: DPT SHEET 1 OF 1

## NARRATIVE

THE PURPOSE OF THIS SURVEY WAS TO LOCATE AND MONUMENT THE BOUNDARIES OF THE SAMPALP TRACT. FIELD WORK CONSISTED OF RUNNING A RANDOM TRAVERSE AROUND THE PROPERTY, BEGINNING AT AND CLOSING ON PUS RECOVERED FROM THE SURVEY IN BK.3, PG.127. FIELD EQUIPMENT USED WAS A 3-SECOND TOTAL STATION\* INSTRUMENT WITH DATA COLLECTOR.

