

118179

117867

FULL RECONVEYANCE


BOOK 140 PAGE 106

BOOK 139 PAGE 331

THE UNDERSIGNED, as Trustee under that certain Deed of Trust dated June 3, 1991, in which LANE S. STETTLER and RENEE R. STETTLER, husband and wife, are Grantors, and LACAMAS COMMUNITY CREDIT UNION is Beneficiary, recorded June 7, 1992 in Book 123, Page 613, under Skamania County Auditor's File No. 111356, records of Skamania County, Washington, having received from the Beneficiary under said Deed of Trust a written request to reconvey, reciting that the obligations secured by the Deed of Trust have been fully satisfied, does hereby reconvey, without warranty to the persons entitled thereto, all of the right, title and interest now held by said Trustee in and to that property described in said Deed of Trust situated in Skamania County, Washington, as follows:

See Exhibit "A" attached hereto and by this reference incorporated herein.


DATED this 21st day of October, 1993.


 Roger D. Knapp, Trustee

STATE OF WASHINGTON)
) ss.
 COUNTY OF CLARK)


On this day personally appeared before me ROGER D. KNAPP, to me known to be the individual described in and who executed the within and foregoing instrument, and acknowledged that he signed the same as his free and voluntary act and deed, for the uses and purposes therein mentioned.

GIVEN under my hand and official seal this 21st day of October, 1993.



 Notary Public in and for the State of
 Washington, Residing at Camas, WA
 My appointment expires: 8-21-2000



FILED FOR RECORD
 SKAMANIA CO. WASH
 BY SKAMANIA CO. TITLE

Nov 5 3 50 PM '93

 AUDITOR
 GARY M. OLSON

FILED FOR RECORD
 SKAMANIA CO. WASH
 BY SKAMANIA CO. TITLE

Dec 16 12 00 PM '93

 AUDITOR
 GARY M. OLSON

Registered _____
 Indexed, dir _____
 Indexed _____
 Filed _____
 Mailed _____

Registered _____
 Indexed, dir _____
 Indexed _____
 Filed _____
 Mailed _____

County of Skamania, State of Washington:

PARCEL I

A tract of land in the Southeast quarter of Section 36, Township 3 North, Range 7 1/2 East of the Willamette Meridian in the County of Skamania and State of Washington, described as follows:

Commencing at the East quarter corner of Section 36, Township 3 North, Range 7 1/2 East of the Willamette Meridian, Skamania County, Washington, and running thence along the quarter line North 89° 38' 25" West 1,328.66 feet to a point; thence South 00° 37' 17" West 672.28 feet to an iron pipe; thence South 65° 05' 40" East 167.44 feet to the True Point of Beginning of the parcel herein described; thence continuing South 65° 05' 40" East 147.62 feet to an iron pipe; thence North 28° 40' 00" East 64.92 feet to an iron pipe; thence North 63° 29' 10" West 150 feet to a point; thence South 26° 30' 50" West 59.01 feet to the True Point of Beginning.

PARCEL II

A tract of land in the Southeast quarter of Section 36, Township 3 North, Range 7 1/2 East of the Willamette Meridian in the County of Skamania and State of Washington, described as follows:

Commencing at the East quarter corner of Section 36, Township 3 North, Range 7 1/2 East of the Willamette Meridian in the County of Skamania and State of Washington and running thence along the quarter line North 89° 38' 25" West 1,328.66 feet to a point; thence South 00° 37' 17" West 672.28 feet to an iron pipe; thence South 65° 05' 40" East 167.44 feet to the True Point of Beginning of the parcel herein described; thence continuing South 65° 05' 40" East 147.62 feet to an iron pipe; thence South 29° 23' 54" West 21.49 feet; thence South 86° 16' 51" West 82.75 feet to an iron pipe; thence North 63° 29' 10" West 74.99 feet to a point; thence North 26° 30' 50" East 58.98 feet to the True Point of Beginning.