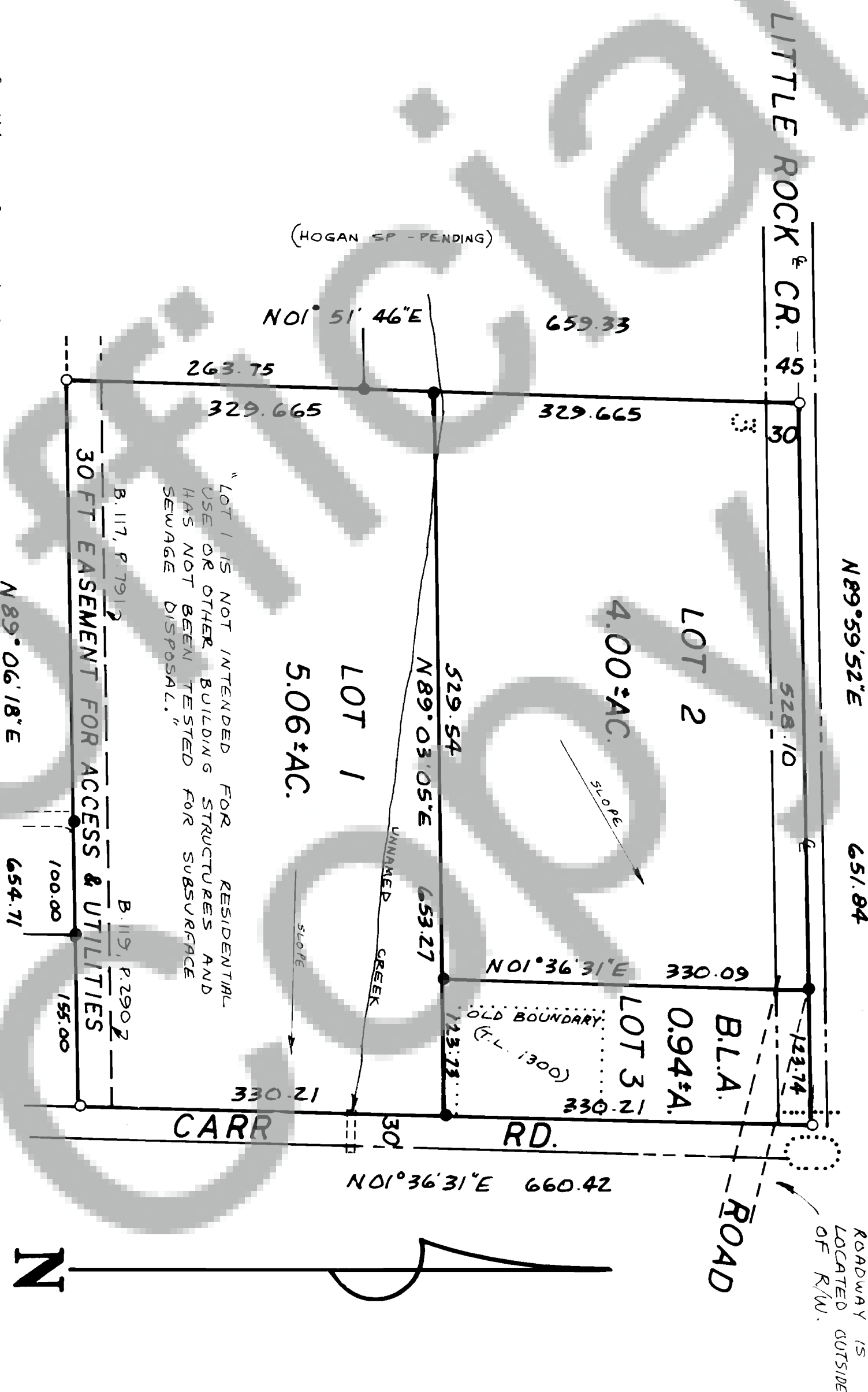
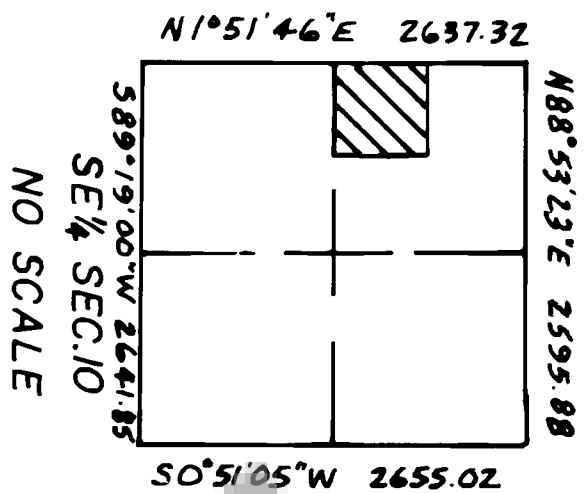


MURPHY - SCHUETZ SHORT PLAT IN NW 1/4 SEC. 10, T.3N, R.9E, W.M.
IN BLOCK 10, LOT 3 MANZANOLA ORCHARD TRACTS



Trantow Surveying, Inc. makes no warranty as to matters of unwritten title, adverse possession, estoppel, acquiescence, etc.

TRAVERSE & NARRATIVE STATEMENT: A closed field traverse for this parcel was made with a 10\"/>

DESCRIPTION FOR BOUNDARY LINE ADJUSTMENT: A parcel of land situate in Lot 3, Block 10 of Manzanola Orchard Tracts, as shown on the map thereof recorded in Book 'A' at Page 37 of Plats, being within the NW 1/4 Section 10, T3N, R9E, W.M., in the County of Skamania, State of Washington, and described more particularly as follows:
Beginning at an iron rod marking the northeast corner of said Lot 3, thence S 01°36'31\"/>


Containing 0.64 acre, m/l.

Very Pleasant

3-29-94
2 MAY 1992

T. N. TRANTOW SURVEYING, P. L. S.
P. O. Box 247, Bingen, Washington 99605
(509) 493-3111

Land within this subdivision shall not be further subdivided for a period of 5 years unless a final plat is filed pursuant to Skamania County Code, Title 17, Subdivisions, Chapter 17.04 through 17.50 inclusive.



We, owners of the above tract of land, hereby declare and certify this Short Plat to be true and correct to the best of our abilities, and that this Short Subdivision has been made with our free consent and in accordance with our desires. Further, we dedicate all Roads as shown, not noted as private, and waive all claims for damages against any governmental agency arising from the construction and maintenance of said Roads.

Kathleen Schuetz *John C. Schuetz*
Owner *John C. Schuetz*
Owner *John C. Schuetz*

Stella M. Citra
Notary Public *Stella M. Citra*
Notary Public - State of Nevada
My Appointment Expires NOV 20, 1995

The lots in this Short Plat contain adequate area and proper soil, topographic and drainage conditions to be served by an on-site sewage disposal system unless otherwise noted on the Short Plat map. Adequacy of water supply is not guaranteed unless so noted on the Short Plat map.
Maureen Smith AS 1-28-93
SW Washington Health District
Date

This Short Plat complies with all County Road regulations and is of adequate description for purposes of subdividing
Mike Miller 8/6/93
County Engineer
Date

All taxes and assessments on property involved with this Short Plat have been paid, discharged or satisfied.
Steve Upmeyer Deputy 9-23-93
County Treasurer
Date

The layout of this Short Subdivision complies with Ordinance 1980-07 requirements, and the Short Plat is approved subject to recording in the Skamania County Auditor's Office
Eric A. Lawrence 8/11/93
County Planning Department
Date

Surveyor's Certificate
This map correctly represents a survey made by me or under my direction in conformance with the requirements of the Survey Recording Act at the request of
Elizabeth Hogan
in JANUARY 1992
Surveyor

STATE OF WASHINGTON
COUNTY OF SKAMANIA)
I hereby certify that the within instrument of writing filed by *Mark Mazzski*
on *Planning Dept* at 12:00
P.M. *September 23* 19 *93*
was recorded in Book *3* of *Short Plats*
at Page *229*

Recorded at Skamania County Wash.
Stella M. Citra
County Auditor
Steve Upmeyer Deputy

91754A