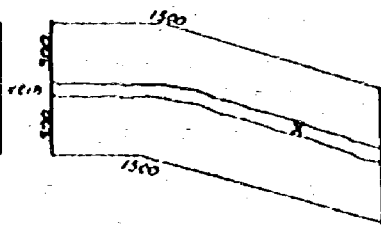
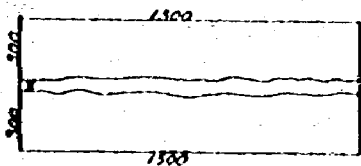


NOTICE OF MINING LOCATION



X. Discovery

This diagram explains method of description of claim.

117375

Washington State
Skamania County
Paradise (for Recording Precinct Mining District)

BOOK 138 PAGE 143

NOTICE IS HEREBY GIVEN That the undersigned who is/are (has declared intention to become) citizen of the United States, has discovered and has located and claimed and does hereby locate 1500 linear feet in length, and 600 feet in width on the

WRP # 9

Lode, vein, ledge or deposit (or placer ground), situated in the above State, County (or Recording Precinct) and Mining District, and further described as follows: Commencing at a post marked No. 1 at the Discovery shaft (cut or tunnel), from thence 1500 feet in a Southwesterly direction to an end post marked No. 2, thence 600 feet in a southeasterly direction to a corner post marked No. 3, thence 1500 feet in a northeasterly direction to a corner post marked No. 4, thence 600 feet in a northwesterly direction to a corner post marked No. 5, thence feet in a direction to a corner post marked No. 6, thence feet in a direction to said end post No. 2; hereby locating and intending to claim feet in a direction from discovery to the end line, and feet in the opposite direction from discovery to the end line and feet on each side of the middle of said lode or ledge, for the purpose of mining the same and claiming all surface rights, privileges, and minerals, with all dips, spurs, angles and variations, and other rights granted by existing laws and customs.

This claim is further described by reference to natural objects or permanent monuments, as follows:

The discover point is located at the northwest corner of the claim

This notice is placed at Discovery on post No. 1; posts are placed at each corner, and the name of this lode, and date of location, are placed on all posts.

Located the 20th day of September, 1993.

Khosrow Bazrafshan agent of
DeLano Family Trust of July 26, 1938
Richard & Evy DeLano Trustees
Locators.

WITNESSES:

Rosie G. Alutman

P. O. Box 774
Carson, WA 98610

STATE OF Washington

County of Skamania

ss.

BOOK 138 PAGE 144
(Individual Acknowledgment)

I, Khosrow Bazrafshan, do solemnly swear that I am a citizen of the United States of America (or have declared my intention to become such) and that I am acquainted with the mining ground described in the notice of location, and herein called the W.R.P. # 9 Placer Mining Claim; that the ground and claim herein described, or any part thereof, has not, to the best of my knowledge and belief, been located according to the laws of the United States and this State, or if so located, that the same has been abandoned or forfeited by reason of failure of such former locators to comply in respect thereto with the requirements of said laws; and that I have performed the equivalent of at least \$100.00 in labor on such claim and have complied with all applicable laws of this State pertaining to this claim.


BAZRAF*541142

Kh. Bazrafshan

Subscribed and sworn to before me this 20 day of September, 1993.

Rosalind M. Davis
Rosa 1144 M. Davis

Notary Public in and for the State of WA,
residing at Stevenson in said County.



FILED FOR RECORD
SKAMANIA CO. WASH
BY Khosrow Bazrafshan

SEP 20 11 19 AM '93

P. Lowry
AUDITOR
GARY M. OLSON