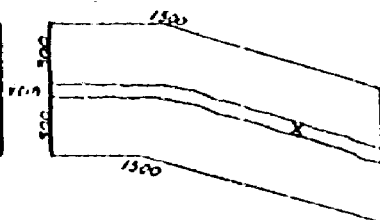
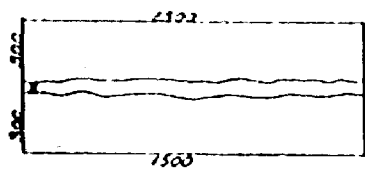


From Book N? P?

# NOTICE OF MINING LOCATION



WASHINGTON

State

SKAMANIA

County

PARADISE

(or Recording Precinct  
Mining District)

BOOK 138 PAGE 70

117336

NOTICE IS HEREBY GIVEN That the undersigned who is/are (has declared intention to become) citizen of the United States, has discovered and has located and claimed and does hereby locate 1500 linear feet in length, and 600 feet in width on the

BOHN #11

Lode, vein, ledge or deposit (or placer ground), situated in the above State, County (or Recording Precinct) and Mining District, and further described as follows: Commencing at a post marked No. 1 at the Discovery shaft (cut or tunnel), from thence 600 feet in a northwesterly direction to an end post marked No. 2, thence 1500 feet in a northwesterly direction to a corner post marked No. 3, thence 600 feet in a southeasterly direction to a corner post marked No. 4, thence 1500 feet in a southwesterly direction to a corner post marked No. 5, thence At the point of beginning feet in a \_\_\_\_\_ direction to a corner post marked No. 6, thence \_\_\_\_\_ feet in a \_\_\_\_\_ direction to said end post No. 2; hereby locating and intending to claim \_\_\_\_\_ feet in a \_\_\_\_\_ direction from discovery to the \_\_\_\_\_ end line, and \_\_\_\_\_ feet in the opposite direction from discovery to the \_\_\_\_\_ end line and \_\_\_\_\_ feet on each side of the middle of said lode or ledge, for the purpose of mining the same and claiming all surface rights, privileges, and minerals, with all dips, spurs, angles and variations, and other rights granted by existing laws and customs.

This claim is further described by reference to natural objects or permanent monuments, as follows: Discovery located 800' North from the SE COR. of SEC. 4, T. 5N, R. 7E, Wind River Quad, WASH. The discovery is a common corner with BOHN #5, 10, 11, & 12

This notice is placed at Discovery on post No. 1; posts are placed at each corner, and the name of this lode, and date of location, are placed on all posts.

Located the 15th day of September, 1993.

Alexander H. Siemens agent  
of: Delano Family Trust of  
July 26, 1938, Richard & Eva  
Delano Trustees

WITNESSES:

Arthur J. Hecht

Locators \_\_\_\_\_  
\_\_\_\_\_  
\_\_\_\_\_  
\_\_\_\_\_

P.O. Box 774  
Carson, WA 98610

STATE OF Washington

County of Skamania

ss.

BOOK 138 PAGE 71

(Individual Acknowledgment)

I, Alexander H. Simons, do solemnly swear that I am a citizen of the United States of America (or have declared my intention to become such) and that I am acquainted with the mining ground described in the notice of location, and herein called the Bohn #11 Placer Mining Claim; that the ground and claim herein described, or any part thereof, has not, to the best of my knowledge and belief, been located according to the laws of the United States and this State, or if so located, that the same has been abandoned or forfeited by reason of failure of such former locators to comply in respect thereto with the requirements of said laws; and that I have performed the equivalent of at least \$100.00 in labor on such claim and have complied with all applicable laws of this State pertaining to this claim.


STEMOA11894D8

Alex H. Simons

Subscribed and sworn to before me this 15 day of September, 1993.

Rosalind M. Davis

Notary Public in and for the State of WA,  
residing at Stevenson in said County.



FILED FOR RECORD  
SKAMIA CO. WASH  
BY Alexander Simons

SEP 16 10 11 AM '93  
P. Lowrey  
AUDITOR  
GARY M. OLSON