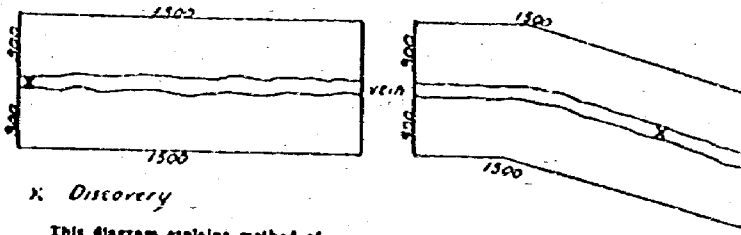


NOTICE OF MINING LOCATION



WASHINGTON State
SKAMANIA County
(or Recording Precinct Mining District)

X Discovery
This diagram explains method of description of claim.

117252

BOOK 137 PAGE 881

NOTICE IS HEREBY GIVEN That the undersigned who is/are (has declared intention to become) citizen of the United States, has discovered and has located and claimed and do hereby locate 1320 linear feet in length, and 660 feet in width on the 1/2, NW 1/4 SW 1/4 SEC 21 R 5E T 3N. Lode, vein, ledge or deposit (or placer ground), situated in the above State, County (or Recording Precinct) and Mining District, and further described as follows: Commencing at a post marked No. 1 at the Discovery shaft (cut or tunnel), from thence _____ feet in a _____ direction to an end post marked No. 2, thence _____ feet in a _____ direction to a corner post marked No. 3, thence _____ feet in a _____ direction to a corner post marked No. 4, thence _____ feet in a _____ direction to a corner post marked No. 5, thence _____ feet in a _____ direction to a corner post marked No. 6, thence _____ feet in a _____ direction to said end post No. 2; hereby locating and intending to claim _____ feet in a _____ direction from discovery to the _____ end line, and _____ feet in the opposite direction from discovery to the _____ end line and _____ feet on each side of the middle of said lode or ledge, for the purpose of mining the same and claiming all surface rights, privileges, and minerals, with all dips, spurs, angles and variations, and other rights granted by existing laws and customs.

This claim is further described by reference to natural objects or permanent monuments as follows: THE AREA EXTENDING FROM 1320' NORTH OF GRAVEL PIT TO 2640' DUE NORTH OF GRAVEL PIT ALONG SKAMANIA CREEK

This notice is placed at Discovery on post No. 1; posts are placed at each corner, and the name of this lode, and date of location, are placed on all posts.

Located the 1 day of SEPT, 1993

FILED FOR RECORD
SKAMANIA CO. WASH
BY Pat Smith

Pat Smith
Pat Smith

SEP 8 1 46 PM '93

WITNESSES:

Gary Olson
AUDITOR
GARY M. OLSON

Locators.

Registered _____
Indexed, Dir _____
Indirect _____
Filmed _____
Mailed _____

STATE OF WASHINGTON
County of SKAMAWIA } ss.

(Individual Acknowledgment)

I, PATRICK R. SMITH & AL EMEL, do solemnly swear that I am a citizen of the United States of America (or have declared my intention to become such) and that I am acquainted with the mining ground described in the notice of location, and herein called the SIOXOKORE 2 Placer Mining Claim; that the ground and claim herein described, or any part thereof, has not, to the best of my knowledge and belief, been located according to the laws of the United States and this State, or if so located, that the same has been abandoned or forfeited by reason of failure of such former locators to comply in respect thereto with the requirements of said laws; and that I have performed the equivalent of at least \$100.00 in labor on such claim and have complied with all applicable laws of this State pertaining to this claim.

Patrick R. Smith Al Emel

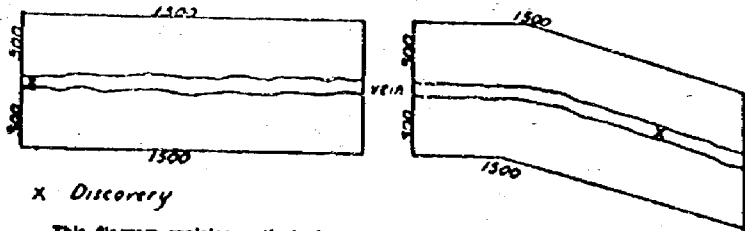
Subscribed and sworn to before me this 8th day of September, 1993.

PEGGY B. LOWRY
STATE OF WASHINGTON
NOTARY - - - PUBLIC
My Commission Expires 2-23-95

Peggy B. Lowry
Notary Public in and for the State of Washington
residing at Carson in said County.

UNOFFICIAL COPY

NOTICE OF MINING LOCATION



x Discovery

This diagram explains method of description of claim.

WASHINGTON State
 SKAMANIA County
 (or Recording Precinct Mining District)

BOOK 137 PAGE 883

NOTICE IS HEREBY GIVEN That the undersigned who is/are (has/declared intention to become) citizen of the United States, has discovered and has located and claimed and do hereby locate 1320 linear feet in length, and 160 feet in width on the W 1/2, SW 1/4, SW 1/4 of SEC 21 R5E of T3N. Lode, vein, ledge or deposit (or placer ground), situated in the above State, County (or Recording Precinct) and Mining District, and further described as follows: Commencing at a post marked No. 1 at the Discovery shaft (cut or tunnel), from thence _____ feet in a _____ direction to an end post marked No. 2, thence _____ feet in a _____ direction to a corner post marked No. 3, thence _____ feet in a _____ direction to a corner post marked No. 4, thence _____ feet in a _____ direction to a corner post marked No. 5, thence _____ feet in a _____ direction to a corner post marked No. 6, thence _____ feet in a _____ direction to said end post No. 2; hereby locating and intending to claim _____ feet in a _____ direction from discovery to the _____ end line, and _____ feet in the opposite direction from discovery to the _____ end line and _____ feet on each side of the middle of said lode or ledge, for the purpose of mining the same and claiming all surface rights, privileges, and minerals, with all dips, spurs, angles and variations, and other rights granted by existing laws and customs.

This claim is further described by reference to natural objects or permanent monuments, as follows:
THE AREA EXTENDING BEYOND THE GRAVEL PIT 1320' ALONG SKAMANIA CREEK HEADING DUE NORTH

This notice is placed at Discovery on post No. 1; posts are placed at each corner, and the name of this lode, and date of location, are placed on all posts.

Located the 1 day of SEPT, 1993

Patrick R. Smith

 Locators.

WITNESSES:

STATE OF WASHINGTON

BOOK 137 PAGE 884

County of SKAMANIA

ss.

(Individual Acknowledgment)

I, FATRICK R. SMITH & A.L. EMEL, do solemnly swear that I am a citizen of the United States of America (or have declared my intention to become such) and that I am acquainted with the mining ground described in the notice of location, and herein called the FREEDOM STOVOKORE 1 Placer Mining Claim; that the ground and claim herein described, or any part thereof, has not, to the best of my knowledge and belief, been located according to the laws of the United States and this State, or if so located, that the same has been abandoned or forfeited by reason of failure of such former locators to comply in respect thereto with the requirements of said laws; and that I have performed the equivalent of at least \$100.00 in labor on such claim and have complied with all applicable laws of this State pertaining to this claim.

FATRICK R. SMITH

A.L. EMEL

Subscribed and sworn to before me this 8th day of September, 1993.

PEGGY B. LOWRY
STATE OF WASHINGTON
NOTARY PUBLIC
My Commission Expires 2-23-95

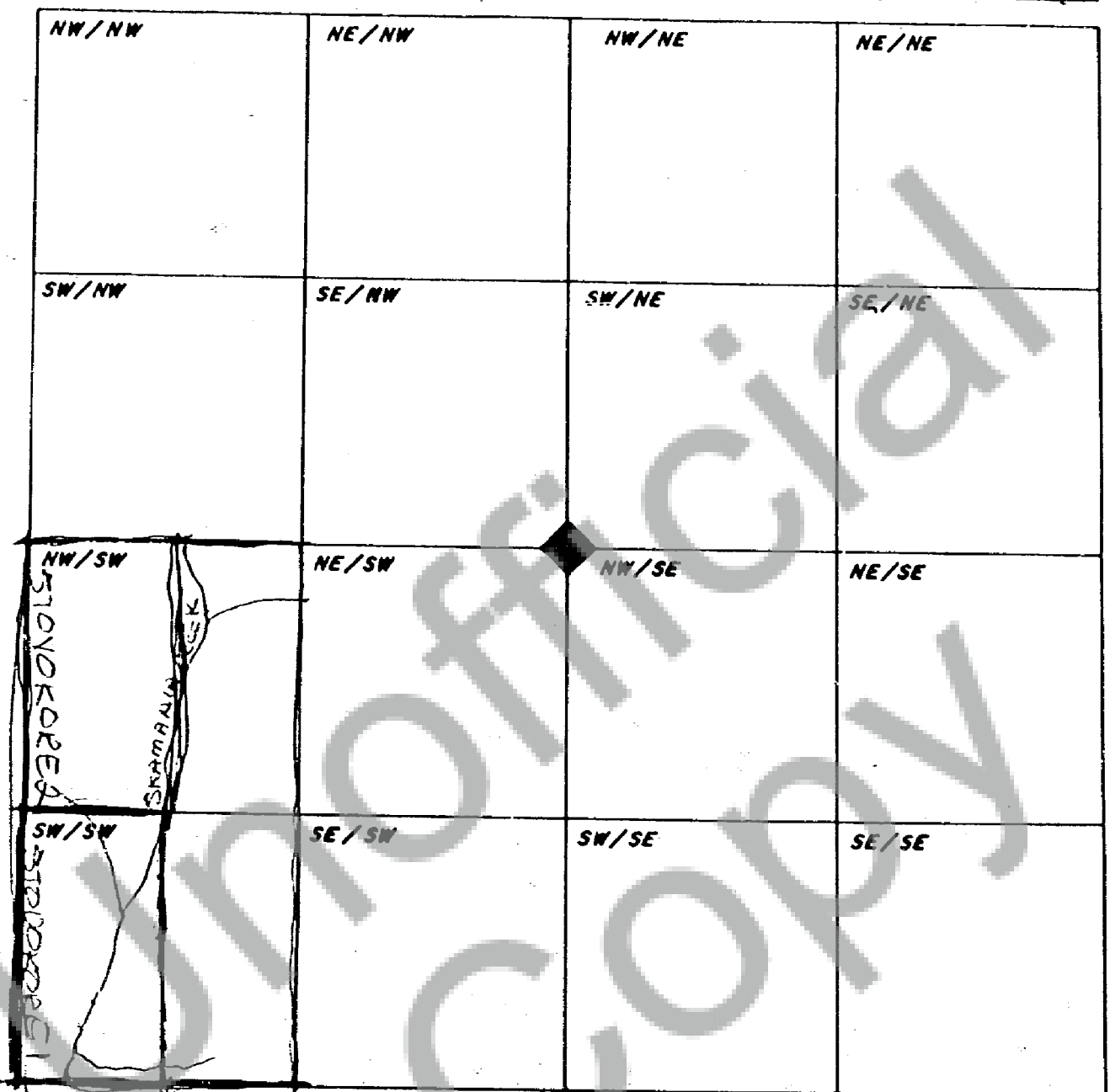
Peggy B. Lowry
Notary Public in and for the State of Washington
residing at Carson in said County.

UNOFFICIAL COPY

Signature of Claimant Robert H. Smith date 8/7/93

MAP of Mining Claim(s)

Township 3N Range 5E Section 21 State of WASHINGTON



When drawing your claim(s) use an ordinary ruler. 1/8th of an Inch would be 100 feet so a full size lode (600' x 1500') would be 3/4" by 1 7/8". A full size placer (1320' x 660') would be 1 5/8" by 13/16".