



NOTICE OF MINING LOCATION



A Discovery

This diagram explains method of description of claim.

117234

Washington State
Skamania County
(or Recording Precinct)
Mining District

BOOK 137 PAGE 845

NOTICE IS HEREBY GIVEN That the undersigned who is/are (has/are) declared all intention as a citizen of the United States, have discovered and have located and claimed and do hereby locate 1500 linear feet in length, and 600 feet in width on the DISCOVERY #2-2 Lode, vein, ledge or deposit (or placer ground), situated in the above State, County (or Recording Precinct) and Mining District, and further described as follows: Commencing at a post marked No. 1 at the Discovery shaft (cut or tunnel), from thence 843' 9" feet in a S.W. direction to an end post marked No. 2, thence 600 feet in a N.N.W. direction to a corner post marked No. 3, thence 1500 feet in a N.N.E. direction to a corner post marked No. 4, thence 600 feet in a S.S.E. direction to a corner post marked No. 5, thence 1500 feet in a S.W. direction to a corner post marked No. 6, thence 300 feet in a N.N.W. direction to said end post No. 2; hereby locating and intending to claim 300 feet in a N.N.W. direction from discovery to the N.N.W. end line, and 300 feet in the opposite direction from discovery to the S.E. end line and 750 feet on each side of the middle of said lode or ledge, for the purpose of mining the same and claiming all surface rights, privileges, and minerals, with all dips, spurs, angles and variations, and other rights granted by existing laws and customs.

This claim is further described by reference to natural objects or permanent monuments, as follows:
14,500' 80° S.E. FROM BM 2368.6 RUNNING 1500' N.E.

This notice is placed at Discovery on post No. 1; posts are placed at each corner, and the name of this lode, and date of location, are placed on all posts.

Located the 2 day of SEPTEMBER, 1993

Robert Walter Hayes
Melvin E. Milloy

FILED FOR RECORD
SKAMANIA CO. WASH
BY Robert Walter Hayes Locators.

WITNESSES:

Michael C Grant
W. J. Dyer

SEP 7 12 40 PM '93

G. Laury
AUDITOR
GARY M. OLSON


Registered	
Indexed	<u>h</u>
Indirect	<u>p</u>
Filed	
Mailed	

Signature of Claimant Robert Wattle Hayes date 8-26-93

MAP of Mining Claim(s)

Township T3N Range R5E Section 7 State of WA

NW/NW	NE/NW	NW/NE	NE/NE
SW/NW	SE/NW	SW/NE	SE/NE
NW/SW	NE/SW	NW/SE	NE/SE
SW/SW	SE/SW	SW/SE	SE/SE



When drawing your claim(s) use an ordinary ruler. 1/8th of an inch would be 100 feet so a full size lode (600' x 1500') would be 3/4" by 1 7/8". A full size placer (1320' x 660') would be 1 5/8" by 13/16".