

SK-13138

In re: Application No. 40189
for an easement for a trail
over State forest lands in
Skamania County, Washington

AMENDMENT TO AN EASEMENT
FOR THE PACIFIC CREST TRAIL
UNDER APPLICATION NO. 40189

WHEREAS, it has been found that the right of way under Easement No. 40189, conveyed by the State of Washington, acting by and through the Department of Natural Resources, hereinafter called "Grantor," to the UNITED STATES OF AMERICA, hereinafter called "Grantee" on June 7, 1978, contains an error in that a portion of the trail described in the Easement was subsequently identified in a notice by the Grantee as not being located on the location shown on Map No. 40189, and

WHEREAS, the Grantee has subsequently submitted a revised map, dated January 1983, showing the true location of the Pacific Crest Trail, and

WHEREAS, the Grantor, and the Grantee desire hereby to amend the Easement so as to show the true location of the Pacific Crest Trail.


NOW, THEREFORE, the parties mutually agree as follows:

The Pacific Crest Trail shall be over and across a location as shown on Map No. 40189, revised January 1983, filed in the office of the Commissioner of Public Lands at Olympia, Washington, a copy of which is attached as Exhibit A-1, indicating said trail in red, and by this reference made a part of said Original Easement, all in Skamania County, Washington.

Furthermore, the description contained in the Original Easement shall be amended to read as follows:

Subdivisions	Section	Township	Range
Govt. Lots 3 and 4, N1/2SW1/4, SW1/4SW1/4	1	3	6 East, W.M.
SE1/4SE1/4	2	3	6
N1/2NE1/4, NE1/4NW1/4, S1/2NW1/4, W1/2SW1/4, SE1/4SW1/4	11	3	6
W1/2NE1/4, E1/2NW1/4, SW1/4NW1/4, W1/2SW1/4	14	3	6
N1/2N1/2, SE1/4NW1/4, SW1/4NE1/4	23	3	6
W1/2NW1/4, SE1/4NW1/4, NE1/4SW1/4, W1/2SE1/4	24	3	6
SW1/4SW1/4	30	3	7
S1/2 Govt. Lot 2, SW1/4NE1/4, SE1/4SE1/4	6	2	7
N1/2NW1/4, SE1/4NW1/4	15	2	7
NE1/4NE1/4	16	2	7

It is understood by the parties that the Map No. 40189, as referenced in the Original Easement shall be superceded by the aforementioned Map No. 40189, revised January 1983, and any reference to Exhibit A in the Original Easement shall henceforth be referenced as Exhibit A-1 and it is further understood that the description of the Original Easement and the Map No. 40189, referenced as Exhibit A is null and void by this action.



No. N/A
TRANSACTION EXCISE TAX

JUL 25 1983

Amount Paid N/A

Skamania County Treasurer

By P. J. Halliday

EXCEPT as herein expressly amended, the Easement dated June 7, 1978, shall remain in full force and effect.

IN WITNESS WHEREOF, the parties hereto have caused this Easement to be executed as below subscribed.

Dated this 27th day of June, 1983.

NOTARY PUBLIC, THAT THE WITH

INSTRUMENT OF WRITING FILED BY

Ska Little Co
Stevenson, WA
3:35 PM July 20 83

CLERK DAN BOOK

Deeds 518-530

RECORDS OF SKAMANIA COUNTY, WASH

Sary M Olson
B Babcock

UNITED STATES OF AMERICA

By Carlton B. Jackson

JEFF M. SIRMON
Regional Forester
Forest Service
U.S. Department of Agriculture

STATE OF WASHINGTON
DEPARTMENT OF NATURAL RESOURCES

Brian J. Boyle
BRIAN J. BOYLE
Commissioner of Public Lands

App. No. 40189
019549

PROOF READ replied

STATE OF OREGON)

) ss

County of Multnomah)

PROOFED/
CHECK LIST OK
DATE 2-17-83

On this day personally appeared before me Carlton B. Jackson, to me known to be the individual described in and who executed the within and foregoing instrument and acknowledged the same as his free and voluntary act and conveyance for the uses and purposes therein mentioned.

Given under my hand and official seal this 10th day of March, 1983.



Adair C. Dalby
Notary Public in and for the State of Oregon, residing at Portland.

STATE OF WASHINGTON)

) ss

COUNTY OF THURSTON)

On this 27th day of June, 1983, before me personally appeared BRIAN J. BOYLE, to me known to be the Commissioner of Public Lands, and ex officio administrator of the Department of Natural Resources of the State of Washington, the Department that executed the within and foregoing instrument on behalf of the State of Washington, and acknowledged said instrument to be the free and voluntary act and deed of the State of Washington for the uses and purposes therein mentioned, and on oath stated that he was authorized to execute said instrument and that the seal affixed is the official seal of the Commissioner of Public Lands for the State of Washington.

IN WITNESS WHEREOF, I have hereunto set my hand and seal the day and year set forth above.

Edith B. Johnson
Notary Public in and for the State of Washington, residing at Olympia.

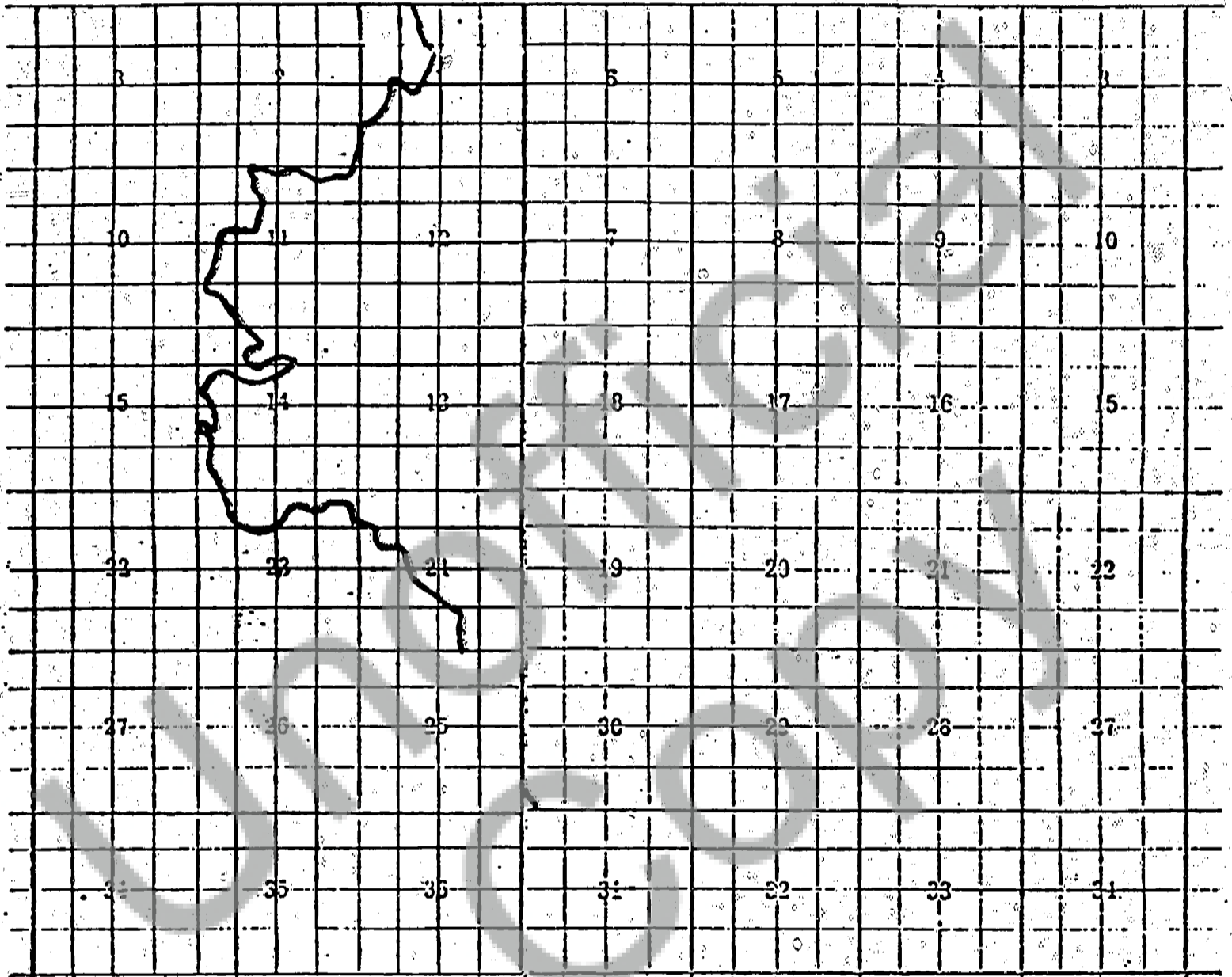
TOWNSHIP 3 NORTH

RANGE 6 EAST

SKAMANIA

County

RANGE 7 EAST



TOWNSHIP 2 NORTH

REVISED - JANUARY, 1983

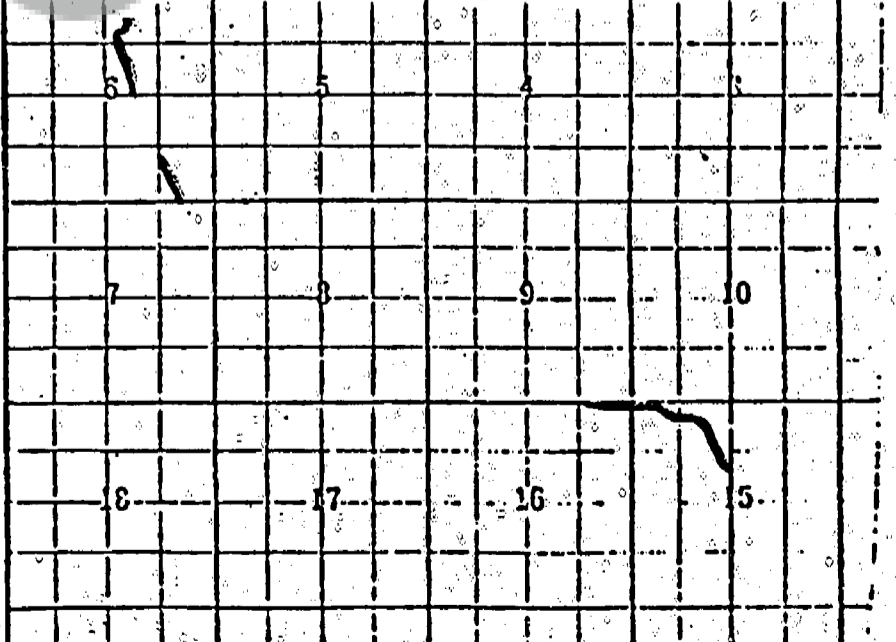


EXHIBIT 'A' - 1