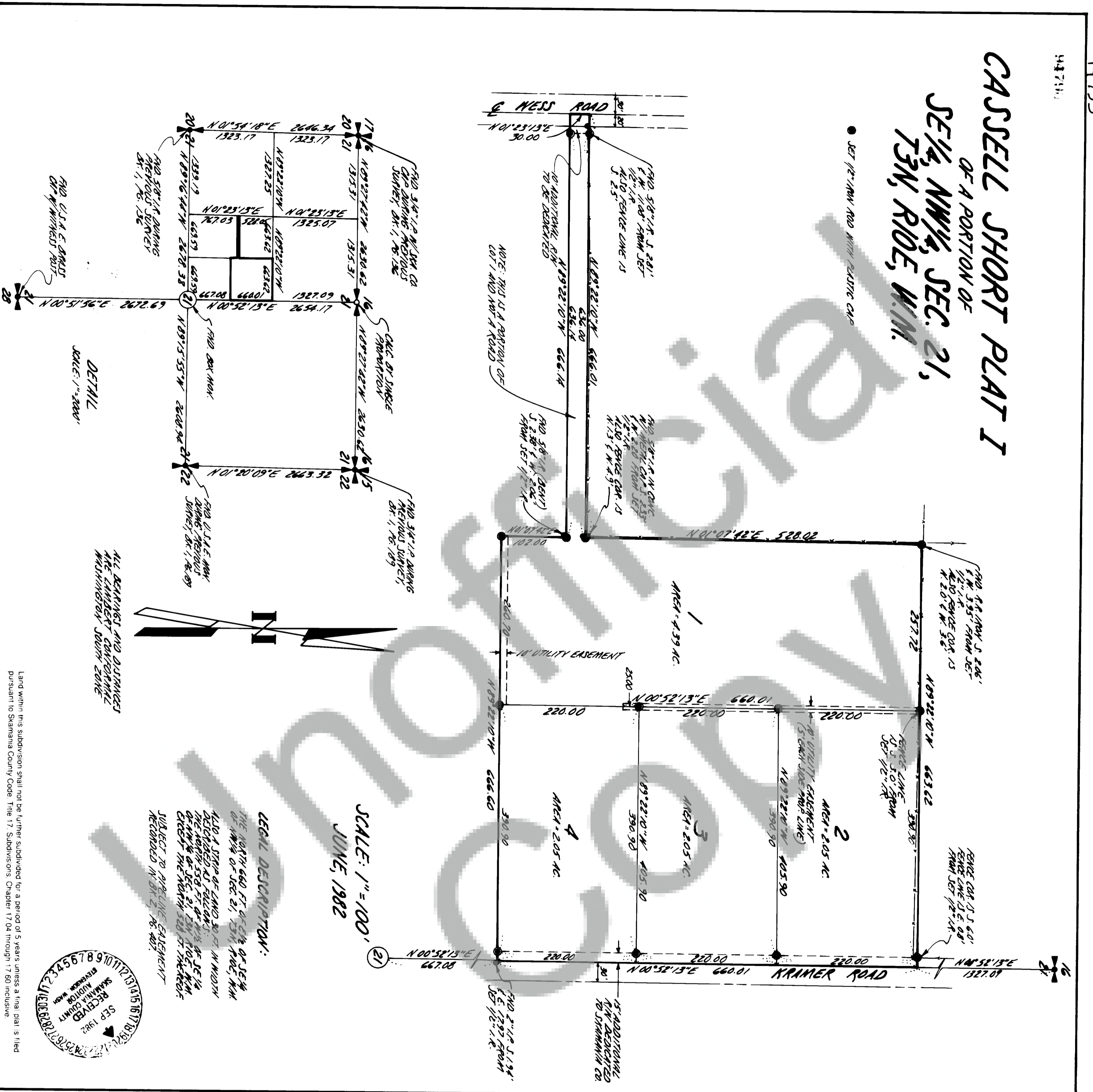


94793

44793

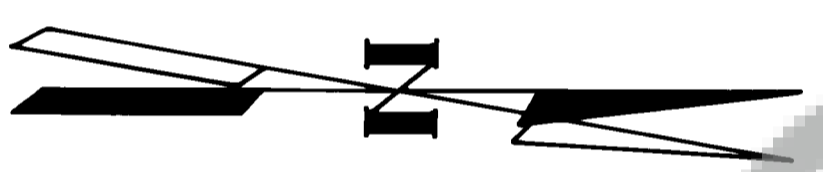
CASSELL SHORT PLAT 1

OF A PORTION OF
SE 1/4, NW 1/4, SEC. 21,
T3N, R10E, W1M.



SCALE: 1"=100'

SCALE: 1"=100'
JUNE, 1982



ALL BEARINGS AND DISTANCES
ARE THE RESULT OF A
WASHINGTON SOUTH ZONE

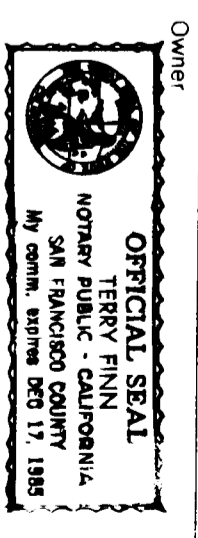
LEGAL DESCRIPTION:
THE NORTH 660 FT. OF THE SE 1/4
OF NW 1/4 OF SEC. 21, T3N, R10E, W1M
ALSO A STRIP OF LAND 30 FT. IN WIDTH
DEICATED AS FOLLOWS:
THE NORTH 550 FT. OF NW 1/4 OF SE 1/4
OF NW 1/4 OF SEC. 21, T3N, R10E, W1M
EXCEPT THE NORTH 50 FT. THEREOF.
SUBJECT TO AIRLINE EASEMENT
RECORDED IN D.S. 8043.



Land within this subdivision shall not be further subdivided for a period of 5 years unless a final plat is filed pursuant to Skamania County Code Title 17, Subdivisions, Chapter 17.04 through 17.80 inclusive.

We, owners of the above tract of land, hereby declare and certify this Short Plat to be true and correct to the best of our abilities, and that this Short Subdivision has been made with our free consent and in accordance with our desires. Further, we dedicate all roads as shown, and in accordance with our desires all claims for damages against any governmental agency arising from the construction and maintenance of said roads.

Owner: James R. Cassell



Notary Public: Terry Finn

This Short Plat has general review for sewage and water. Acceptable surface sewage disposal sites have not been identified. Each Lot will require separate review to determine acceptability for on-site sewage disposal. Adequacy of water supply is not guaranteed.

SW Washington Health District
Date: 7/20/82

This Short Plat complies with all County Road regulations and is of adequate description for purposes of subdividing.
County Engineer (Name): [Signature]
Date: April 19, 1982

All taxes and assessments on property involved with this Short Plat have been paid, discharged or satisfied.

County Treasurer: [Signature]
Date: [Signature]

The layout of this Short Subdivision complies with Ordinance 1980-07 requirements, and the Short Plat is approved subject to recording in the Skamania County Auditor's Office.
County Planning Department: [Signature]
Date: 7/20/1982

Surveyor's Certificate
This map correctly represents a survey made by me or under my direction in conformance with the requirements of the Survey Recording Act at the request of
JAMES CASSELL
in JUNE 1982
[Signature]

STATE OF WASHINGTON
COUNTY OF SKAMANIA
I hereby certify that the within instrument of writing filed by James R. Cassell at 9:55 A.M. of JUNE 19 1982 was recorded in Book 3 of Short Plat at Page 36

Recorder: Skamania County Wash
County Auditor: [Signature]

Negative returned 159/208 8/22/82
Negative returned 158/141 3/3/90