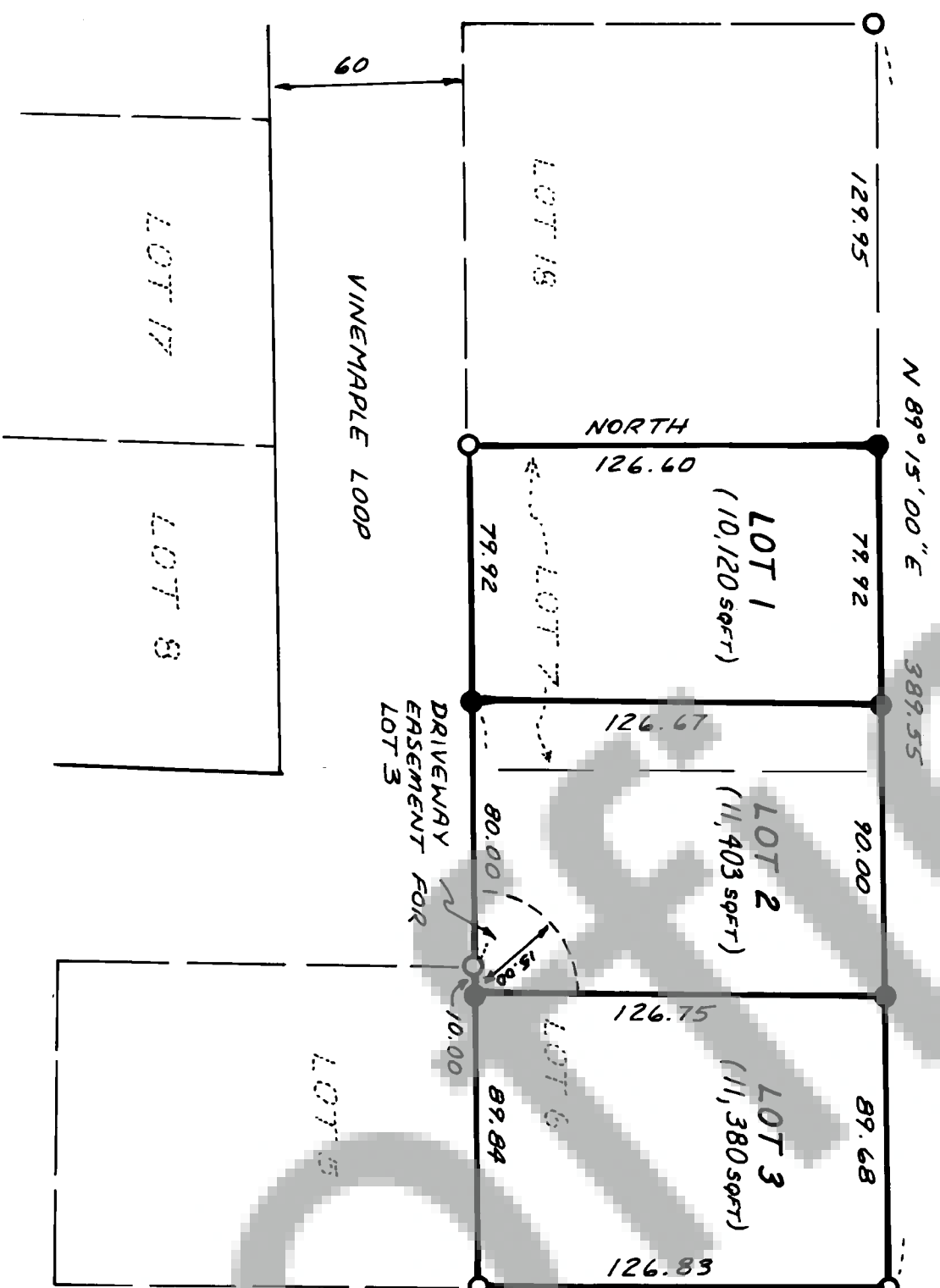




DEGROOTE SHORT PLAT
 A REPLAT OF LOTS 6 & 7, CARSON VALLEY PARK,
 SEC. 17, T. 3 N., R. 8 E., WM.



SCALE: 1" = 50 FEET
 BASIS OF BEARING IS THE
 PLAT OF "CARSON VALLEY PARK"
 INDICATES THAT 5/8" IRON
 ROD WAS FOUND.
 INDICATES THAT 5/8" IRON
 ROD WAS SET.

CARSON VALLEY PARK
 (BOOK 1 OF PLATS, PAGE 148)

VARIANCE GRANTED BY BOARD OF
 COUNTY COMMISSIONERS ON
 SEPT. 14, 1982 FOR MINIMUM LOT
 SIZE AND LOT WIDTH REQUIRE-
 MENT OF SHORT PLAT ORDINANCE
 NO. 1980-07, AMENDED 3/23/82.



We, owners of the above tract of land, hereby declare and certify this Short Plat to be true and correct to the best of our abilities, and that this Short Subdivision has been made with our free consent, and in accordance with our desires. Further, we dedicate all roads as shown, not acted as private, and waive all claims for damages against any governmental agency arising from the construction and maintenance of said roads.

Owner: Sharon E. Degroote

Notary Public: Barbara C. Allen Date: 10/25/82

This Short Plat has general review for sewage and water. Acceptable surface sewage disposal sites have not been identified. Each Lot will require separate review to determine acceptability for on-site sewage disposal. Adequacy of water supply is not guaranteed.

S.W. Washington Health District Date: 10/25/82

This Short Plat complies with all County Road regulations and is of adequate description for purposes of subdividing.

County Engineer (Amos): Chris W. Blank Date: 10/25/82

All taxes and assessments on property involved with this Short Plat have been paid, discharged or satisfied.

County Treasurer: William E. Crowder Date: 10-25-82

The layout of this Short Subdivision complies with Ordinance 1980-07 requirements, and the Short Plat is approved subject to recording in the Skamania County Auditor's Office.

County Planning Department: Robert P. Lee Date: 10/25/82

Surveyor's Certificate

This map correctly represents a survey made by me or under my direction in conformance with the requirements of the Survey Recording Act at the request of

GEORGE DEGROOTE

In SEPT 1982

Robert W. Gleason

STATE OF WASHINGTON) 5493
 COUNTY OF SKAMANIA)

I hereby certify that the within instrument of writing filed by Sharon E. Degroote submitted at 10:25 A recorded in Book 3 of Short Plats at Page 40 was

Recorded by Sharon E. Degroote
 Recorder of Skamania County, Wash.
E. M. ...
 County Auditor

Land within this subdivision shall not be further subdivided for a period of 5 years unless a final plat is filed pursuant to Skamania County Code, Title 17, Subdivisions, Chapter 17.04 through 17.60 inclusive.