92411

Surveys Page 10

Book 2

BOOK 2 PAGE 10'

SURVEY

OF A SHORT PLAT IN THE S. 1/2, OF SEC. 9, T. 1 N., R. 5 E., W.M. SKAMANIA COUNTY, WASHINGTON

NOTE: ⊙ - DENOTES 5/8" I.R. FOUND AS SET IN SURVEY IN BK. 1, PG. 116

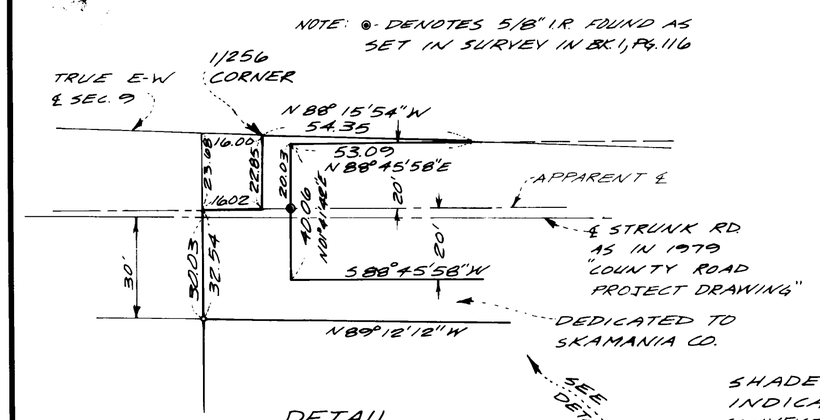

LEGAL DESCRIPTION

SURVEY OF THOSE 4 LOTS SHOWN IN BOOK 2 OF SHORT PLATS AT PG. 150.

DETAIL

SCALE: 1" = 30'

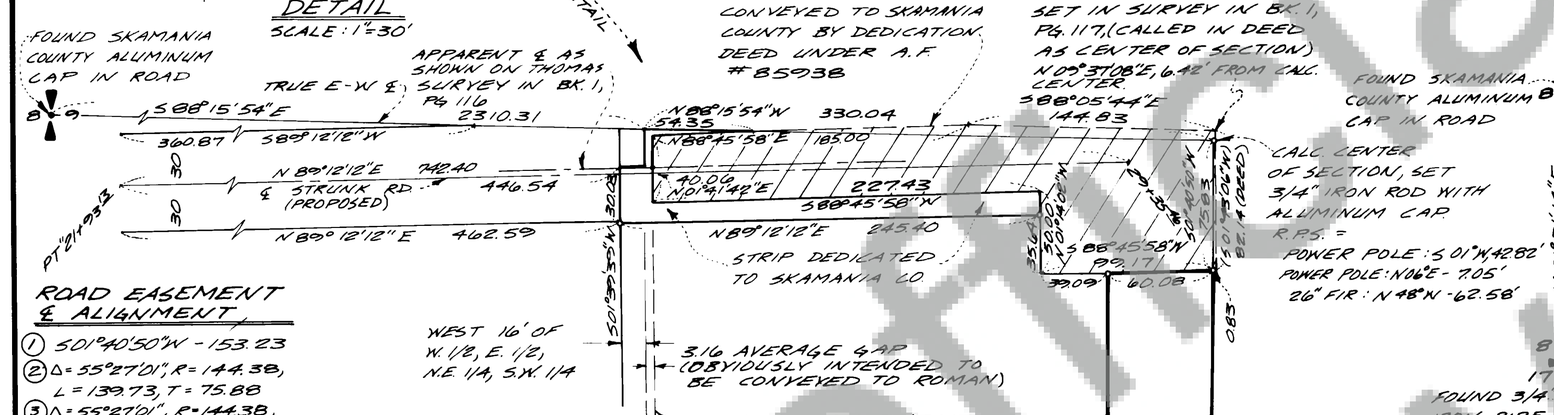

ROAD EASEMENT & ALIGNMENT

1. S 01° 40' 50" W - 153.23
2. Δ = 55° 27' 01", R = 144.38, L = 139.73, T = 75.88
3. Δ = 55° 27' 01", R = 144.38, L = 139.73, T = 75.88
4. S 01° 40' 50" W - 278.12

(THIS ALIGNMENT SUPERCEDES THAT SHOWN ON "ROMAN SHORT PLAT")

WEST 16' OF W. 1/2, E. 1/2, N.E. 1/4, S.W. 1/4

3.16 AVERAGE GAP (OBVIOUSLY INTENDED TO BE CONVEYED TO ROMAN)

WEST LINE OF THE "EAST 10 ACRES OF THE N 1/2 OF THE S.W. 1/4"

1/16 LINE

DETAIL

SCALE: 1" = 60'

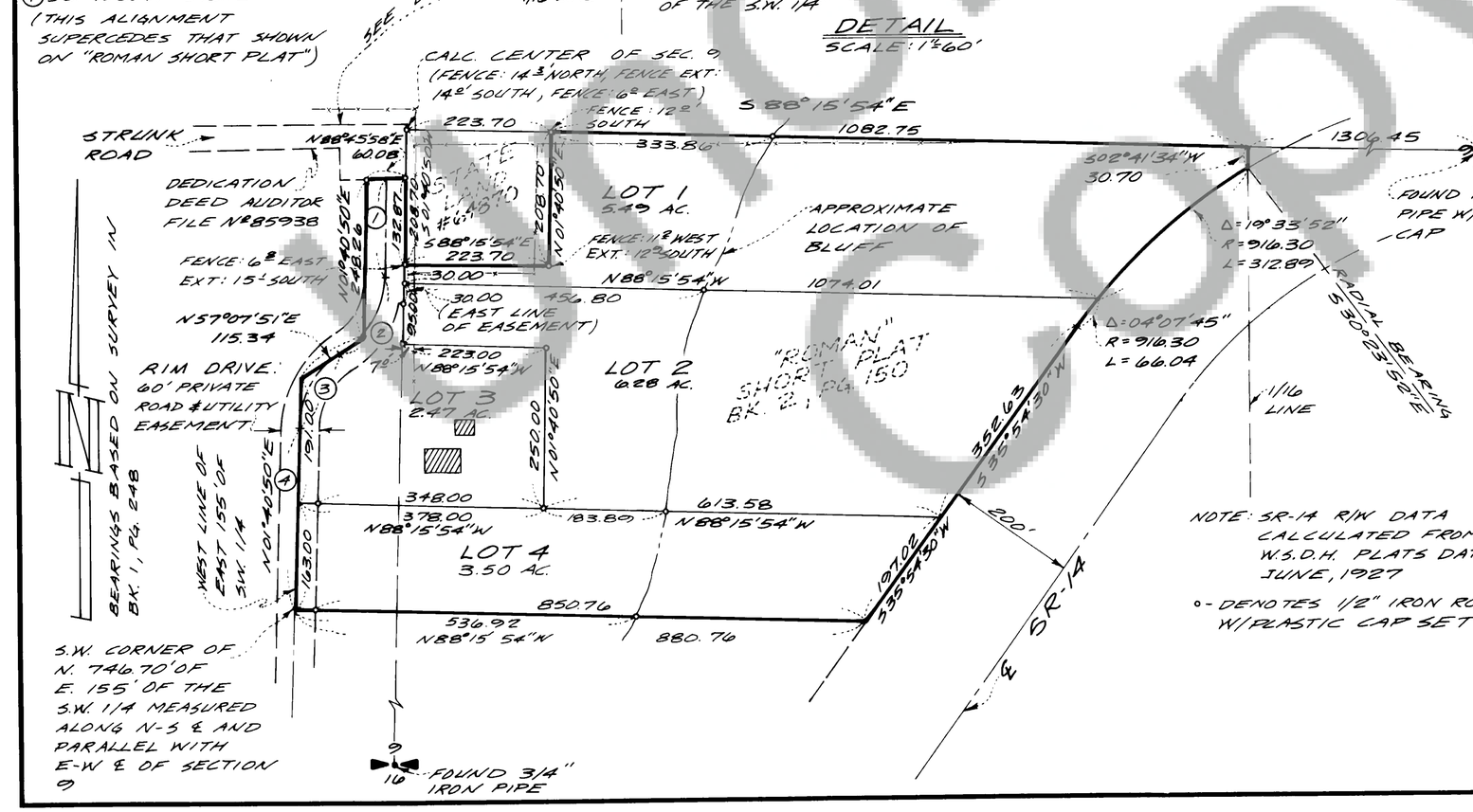

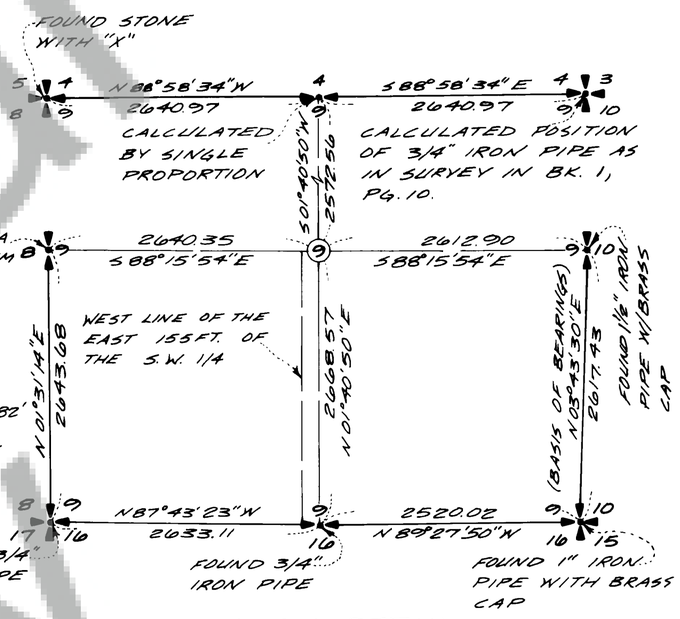

SECTION DETAIL

(NOT TO SCALE)

SURVEYOR'S CERTIFICATE

This map correctly represents a survey made by me or under my direction in conformance with the requirements of the Survey Recording Act at the request of DOUG RAY in DECEMBER, 1980

(Signed & Sealed) William F. Hagedorn
Registered Land Surveyor

Certificate No. 9579

MAY 1981 RECEIVED SKAMANIA COUNTY AUDITOR STEVENSON, WASH.

AUDITOR'S CERTIFICATE

Filed for record this 8 day of May, 1981 at 11:40 A.M. in book 2 of surveys at page 10 at the request of Hagedorn, Inc.

(Signed) E. Mayfield
Deputy County Auditor

Scale: 1" = 150'	
Date: 12-1-80	
Job No. 80-216	
Calc. By BPT	
Drawn By KRW	
Checked By B.C.M.	
Sheet 1 of 1	

HAGEDORN, INC.
1924 Broadway Vancouver, Wash.
1017 Washington Way Longview, Wash.
Ph. (206) 696-4428, Vancouver
(206) 425-1181, Longview
(503) 283-6778, Portland, Or.
LAND SURVEYORS: Subdivision, Boundaries, Control, Topography, Construction Surveys, & Road Layout

Unofficial Copy

CASCADE A. & E. SUPPLIES CO., PORTLAND, OR.