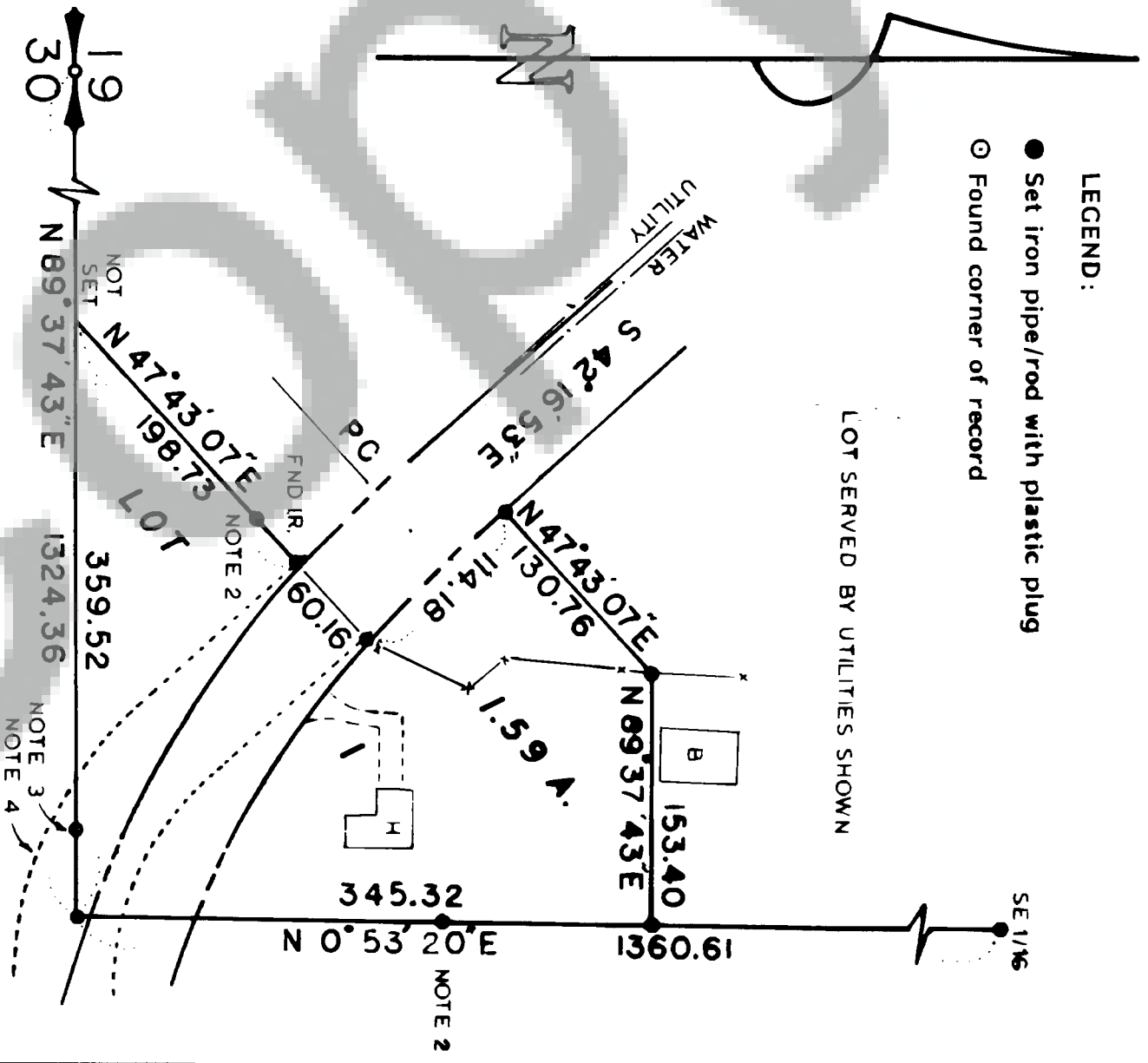
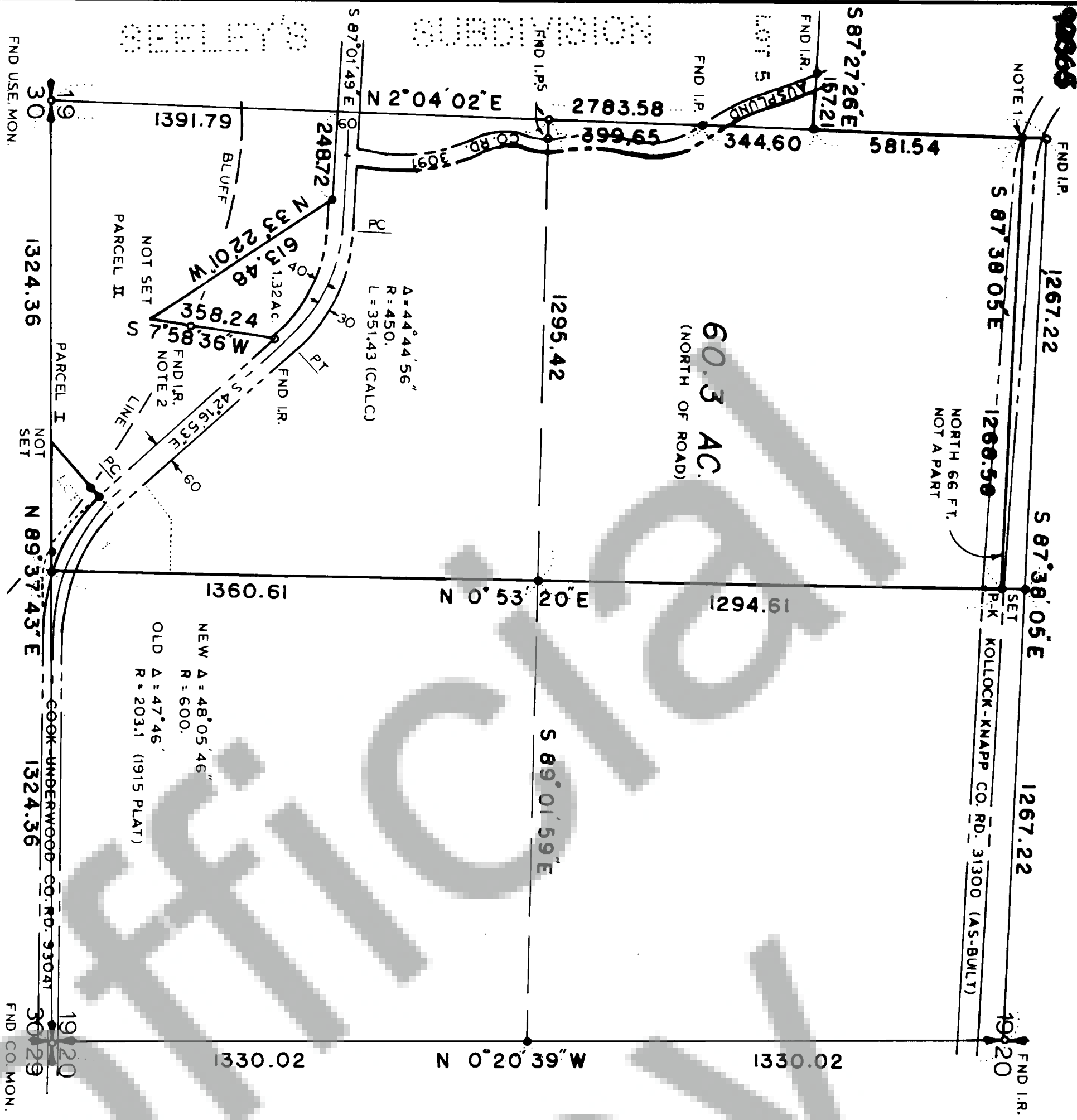



CREGO SHORT PLAT IN SE 1/4 SECTION 19, TWP. 3 N, RGE. 10 E., W.M.



BASIS OF BEARINGS:
The North Half of the West line of Section 19 taken from plat as North.

NOTES:
1. Found iron rod near corner set. Not accepted.
2. Found and set iron rods are for line only.
3. Found iron pipe set for P.I. of road curve.
4. Original right-of-way of Cook-Underwood Road has not been vacated.



SURVEY DESCRIPTIONS CONTINUED:
LOT 1:
Beginning at the Southeast corner of said Southwest Quarter Southeast Quarter, thence S 89° 37' 43\"/>

LEGAL DESCRIPTION BASED ON THIS SURVEY:
A portion of the South Half of Section 19, Township 3 North, Range 10 East, W.M., State of Washington, County of Skamania, described as:
That portion of the West Half Southeast Quarter of Section 19 lying North of Cook-Underwood Road #33041 and East of Ausplund County Road #31300; EXCEPT that portion of the North 66 feet lying North of Kollock-Knapp County Road #31300; PLUS that portion of Lot 5 of SEELEY'S SUBDIVISION lying East of Ausplund Road as shown on the documents recorded in Book 1 of Plats at Page 15, and in Volume 1 of Surveys at Page 259, records of said County, SUBJECT to the location of Kollock-Knapp Road.
PARCEL I
That portion of the Southwest Quarter Southeast Quarter of Section 19 lying Southerly of the Cook-Underwood Road as described in Book 71 of Deeds at Page 854, records of said County, and Easterly of a line described as beginning at a point on the South line of said Section 19 S 89° 37' 43\"/>

Commencing at a point of intersection on the West edge of the Southwest Quarter Southeast Quarter of Section 19 with the South edge of Cook-Underwood Road, thence S 87° 01' 49\"/>

We, owners of the above tract of land, hereby declare and certify this Short Plat to be true and correct to the best of our abilities, and that this Short Subdivision has been made with our free consent and in accordance with our desires. Further, we dedicate all Roads as shown, not noted as private, and waive all claims for damages against any governmental agency arising from the construction and maintenance of said Roads.

William D. Crego
Owner
For Terry N. Crego
Recorder of Deeds
Skamania County, Washington
Owner Skam. Co. Auditor's Office

Verny Plautner
Notary Public
Date 2 April 1981


Don Hegarty Rd
S W Washington Health District
Date 4/13/81

Samuel Roth
County Engineer
Date 4/5/81

Benny Paulsen, Jr.
County Treasurer
Date 4-28-81

Robert P. Lee
County Planning Department
Date 4-28-81

This map correctly represents a survey made by me or under my direction in conformance with the requirements of the Survey Recording Act at the request of



Verny Plautner
Date 4-28-81

I hereby certify that the within instrument of writing filed by *William D. Crego* of *Skamania* at *1:22* PM *4-28-81* recorded in Book *3* of *Short Plats* at Page *2*

Recorder of Skamania County, Wash.
Del. Plautner
County Auditor