

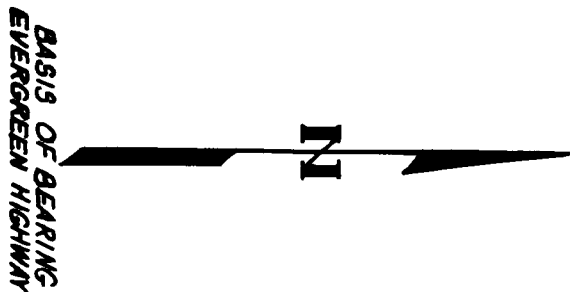
77030

BOOK 1 PAGE 9


SURVEY OF  
A PORTION OF

SEC. 1, T1N, R5E, WM

● FOUND I/P  
● SET I/P WITH PLASTIC CAP



BASE OF BEARING  
EVERGREEN HIGHWAY



SURVEYOR'S CERTIFICATE

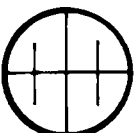
This map correctly represents a survey made by me or under my direction in conformance with the requirements of the Survey Recording Act at the request of  
WILLIAM A. GORDON  
in OCTOBER 1973

Jerry C. Olson  
Jerry C. Olson-3025

AUDITOR'S CERTIFICATE

Filed for record this 23 day of April, 1974 at 10:28 A.M.  
in Book 1 of 3 pages at page 9 at the request of  
WILLIAM A. GORDON

W. A. Gordon  
County Auditor



OLSON ENGINEERING  
112 E. 13 ST., VANCOUVER, WASH.  
PH. (206) 694-9391

Scale: 1"=100' Date: 10/73  
Job No. 1351 Cont. By J.C.O.  
Drawn By J.C.O.  
Checked By J.C.O.  
Sheet 1 of 1

REFERENCE SURVEY: 'SURVEY OF PRINGLE TRACTS'  
BY CLARENCE A. LINDHART  
CO. ENGINEER - JUNE 1, 1933

