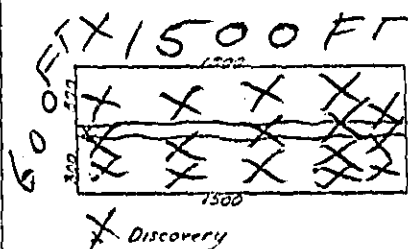
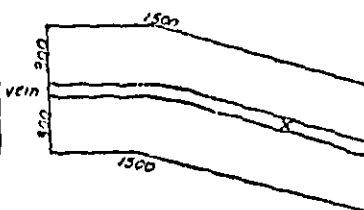


Notice of Mining Location



This diagram explains method of description of claim.



WASHINGTON State

SKAMANIA County

PINCHOT NAT. FOREST Mining District

NOTICE IS HEREBY GIVEN That the undersigned, having complied with the requirements of Chapter six of Title thirty-two of the Revised Statutes of the United States, and the laws of the above State, and the local customs and regulations of said District, ha S located and do ES

hereby locate 1500 linear feet in length, and 600 feet in width on the PT

HGAUAGTESB CO V238 TICR PB CU SE ETC lode, vein, ledge or deposit (or placer ground), situated in the above State, County and Mining District, and further described as follows: Commencing at a post marked No. 1 at the Discovery shaft (cut or tunnel),

SW COR 1500 feet in a NORTHERLY direction to an end post marked

NW COR 600 feet in a EASTERLY direction to a corner post marked

SILVER SPUR & SILVER ANCHOR No. 3, thence 1500 feet in a SOUTHERLY direction to a corner post marked

SE COR 600 feet in a WESTERLY direction to a corner post marked

SW COR THE PLACE THE BEGINNING No. 5, thence THE PLACE THE BEGINNING direction to a corner post marked

No. 6, thence _____ feet in a _____ direction to said end post No. 2;

hereby locating and intending to claim 1500 feet in a NORTHERLY

_____ direction from discovery to the SOUTH end line.

and 600 feet in the opposite direction from discovery to the EAST

_____ end line and 300 feet on each side of the middle of said lode

or ledge, for the purpose of mining the same and claiming all surface rights, privileges, and minerals, with all dips, spurs, angles and variations, and other rights granted by existing laws and customs.


This claim is further described as follows:

THIS CLAIMS NW COR
IS LOCATED ON THE SOUTH END OF
THE BRIDGE OVER THE LEWIS RIVER
EAST FORK AT SUNSET FALL CAMPGROUND,
THIS CLAIM BORDER'S C-11 THE SILVER
SPUR ON THE SILVER SPUR'S WEST SIDE,
IN SECTION 19 NW 1/4 T4N R5E, SEE
CLAIM.

This notice is placed at Discovery on post No. 1; posts are placed at each corner, and the name of this lode, and date of location, are placed on all posts.

Located 29 TH day of MARCH, A. D. 19 80

WITNESSES:



Amos A. Gault

Locators.