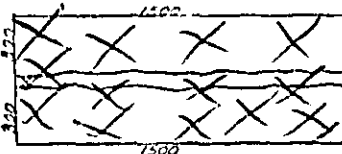
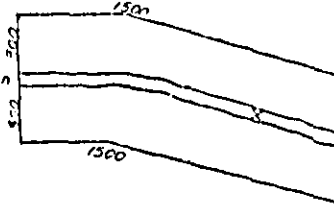


Notice of Mining Location



x Discovery

This diagram explains method of description of claim.



WASH. State
SKAMANIA County
PINCHOT NAT. FOREST Mining District

NOTICE IS HEREBY GIVEN That the undersigned, having complied with the requirements of Chapter six of Title thirty-two of the Revised Statutes of the United States, and the laws of the above State, and the local customs and regulations of said District, ha S located and do ES

hereby locate 1500 linear feet in length, and 600 feet in width on the

AVACUTE CR CO V238 PT RB SB NITIN ET lode, vein, ledge or

deposit (or placer ground), situated in the above State, County and Mining District, and further described as follows: Commencing at a post marked No. 1 at the Discovery shaft (cut or tunnel),

NW COR 600 feet in a SOUTHERLY direction to an end post marked

CANYON CR CENTER 1500 feet in a EASTERLY direction to a corner post marked

CANYON CR CENTER 600 feet in a NORTHERLY direction to a corner post marked

NE COR 1500 feet in a WESTERLY direction to a corner post marked

NW COR THE PLACE THE BEGINNING feet in a direction to a corner post marked

No. 6, thence feet in a direction to said end post No. 2;

hereby locating and intending to claim 1500 feet in a EASTERLY

direction from discovery to the WEST end line.

and 600 feet in the opposite direction from discovery to the EAST

end line and 300 feet on each side of the middle of said lode

or ledge, for the purpose of mining the same and claiming all surface rights, privileges, and minerals, with all dips, spurs, angles and variations, and other rights granted by existing laws and customs.

This claim is further described as follows: IN SECTION 7 T5N

R5E AND BORDERS THE TWO

COYOTE, NINE ON TWO COYOTE'S

SOUTH SIDE THIS CLAIM EXTENDS


FROM WEVERHAUSEN EAST, N 54 RD

4 SOUTH TO CANYON CR.

This notice is placed at Discovery on post No. 1; posts are placed at each corner, and the name of this lode, and date of location, are placed on all posts.

Located 23RD day of MARCH, A. D. 1980

WITNESSES:



Arthur D. Walt
Locators