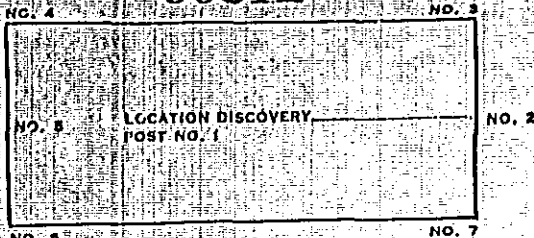


90511



Notice of Mining Location

STATE OF ~~OREGON~~ *Washington*  
County of *Skamania*

Mining District


NOTICE HEREBY IS GIVEN that the undersigned locators, each a citizen of the United States or one who has declared his intention to become such, have discovered a vein or lode of mineral bearing rock in place upon the unappropriated public domain of the United States within the State of ~~Oregon~~ *Washington* and said Mining District; and, in accordance with the laws of the United States, of the State of ~~Oregon~~ *Washington* and the regulations of said Mining District, have located and do hereby locate a claim upon such vein or lode by posting this notice of such discovery and location on a substantial post at the point of discovery, marked Post No. 1. The name of the claim is *ZERE #1* Claim, further described as follows:

Commencing at a post marked No. 1 (Discovery Post), from thence  
*800* feet in a *Northwesterly* direction to an end post marked No. 2, thence  
*300* feet in a *Southwesterly* direction to a corner post marked No. 3, thence  
*1500* feet in a *Southeasterly* direction to a corner post marked No. 4, thence  
*300* feet in a *Northeasterly* direction to an end post marked No. 5, thence  
*300* feet in a *Northeasterly* direction to a corner post marked No. 6, thence  
*1500* feet in a *Northwesterly* direction to a corner post marked No. 7, thence  
*300* feet in a *Southwesterly* direction to said end post marked No. 2.  
The locators claim *1100 Feet* feet in a *Northwesterly* direction from point of discovery to the *Northwesterly* end line and *400 Feet* feet in the opposite direction from point of discovery to the *Southeasterly* end line and *300* feet on each side of the middle of said vein or lode, further claiming all the surface rights, privileges and minerals, with all dips, spurs, angles and variations, and other rights granted by existing laws and customs. This claim is further described as being *400* feet from a natural object or permanent monument in the vicinity, to-wit: (use township and range, if possible)

*T.4.N. - R.5.E. Section 30 approx. 400' Northwest of The Copper Creek Bridge*

The general course or strike of the vein or lode as nearly as may be determined is *Northwest* with reference to the natural object or permanent monument described above. The adjoining claims are

*Red Rock-claim # 18167*



This notice is placed at discovery post No. 1; posts are placed at each corner and both outer ends, and the name of this vein or lode and date of location are placed on all posts so that the boundaries may be readily traced. In construing this location notice, the singular includes the plural and vice versa, where the context so requires.

Located this *17* day of *March* 19 *80*

*John E. Kuhlberg*  
*March 25, 1980*

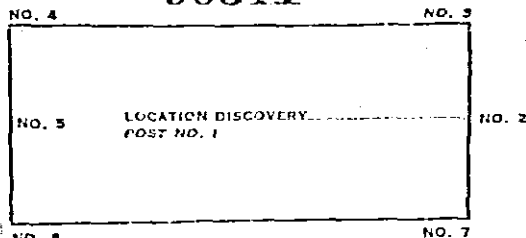
*Ben Hetrick*  
*Ben Hetrick*

My Commission Expires July 1, 1982

Locator(s).

Caution: The laws of nearly all western states contain special requirements for location notices. These requirements differ from state to state. The Oregon requirements appear on the reverse hereof. If the claim for which this form is used is situated outside of Oregon, change the name of the state above and, before recording, carefully check the foregoing location notice with the laws of the state and the regulations of the mining district in which the claim is situated to ensure that the notice contains all things required.

90511



THIS DIAGRAM EXPLAINS METHOD OF DESCRIPTION OF CLAIM.

## Notice of Mining Location

STATE OF ~~OREGON~~ *Washington*County of *Shamash*

Mining District

NOTICE HEREBY IS GIVEN that the undersigned locators, each a citizen of the United States or one who has declared his intention to become such, have discovered a vein or lode of mineral bearing rock in place upon the unappropriated public domain of the United States within the State of ~~Oregon~~ and said Mining District; and, in accordance with the laws of the United States, of the State of ~~Oregon~~ and the regulations of said Mining District, have located and do hereby locate a claim upon such vein or lode by posting this notice of such discovery and location on a substantial post at the point of discovery, marked Post No. 1. The name of the claim is *ZEKE #1* Claim, further described as follows:

Commencing at a post marked No. 1 (Discovery Post), from thence

300 feet in a *Northwesterly* direction to an end post marked No. 2, thence  
 300 feet in a *Southwesterly* direction to a corner post marked No. 3, thence  
 1500 feet in a *Southeasterly* direction to a corner post marked No. 4, thence  
 300 feet in a *Northeasterly* direction to an end post marked No. 5, thence  
 300 feet in a *Northwesterly* direction to a corner post marked No. 6, thence  
 1500 feet in a *Northwesterly* direction to a corner post marked No. 7, thence  
 300 feet in a *Southwesterly* direction to said end post marked No. 2.


The locators claim *1100 feet* feet in a *Northwesterly* direction from point of discovery to the *Northwesterly* end line and *400 feet* feet in the opposite direction from point of discovery to the *Southeasterly* end line and *300* feet on each side of the middle of said vein or lode, further claiming all the surface rights,

privileges and minerals, with all dips, spurs, angles and variations, and other rights granted by existing laws and customs. This claim is further described as being *400* feet from a natural object or permanent monument in the vicinity, to-wit:

*T. 4. N. - R. 5. E. Section 36 approx. 400 ft Northwest of The Copper Creek Bridge* (use township and range, if possible)

The general course or strike of the vein or lode as nearly as may be determined is *Northwest* with reference to the natural object or permanent monument described above. The adjoining claims are

*Red Rock-claim # 18167*



This notice is placed at discovery post No. 1; posts are placed at each corner and both end ends, and the name of this vein or lode and date of location are placed on all posts so that the boundaries may be readily traced. In construing this location notice, the singular includes the plural and vice versa, where the context so requires.

Located this

*17*

day of

*March*19*80*

*Ben Metrick*

Locator(s).

Caution: The laws of nearly all western states contain special requirements for location notices. These requirements differ from state to state. The Oregon requirements appear on the reverse hereof. If the claim for which this form is used is situated outside of Oregon, change the name of the state above and, before recording, carefully check the foregoing location notice with the laws of the state and the regulations of the mining district in which the claim is situated to ensure that the notice contains all things required.