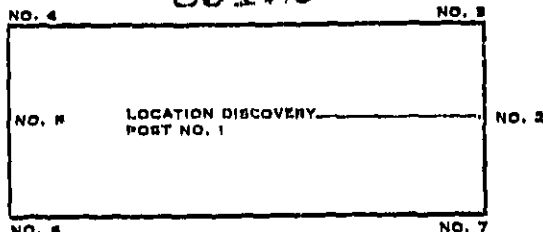


78

89472

THIS DIAGRAM EXPLAINS METHOD OF
DESCRIPTION OF CLAIM.

AMENDED NOTICE OF LOCATION Notice of Mining Location

STATE OF OREGON, WASH.

County of *SKAMANIA**GIFFORD-PINEHAT NAT. F.* Mining District

NOTICE HEREBY IS GIVEN that the undersigned locators, each a citizen of the United States or one who has declared his intention to become such, have discovered a vein or lode of mineral bearing rock in place upon the unappropriated public domain of the United States within the State of *OREGON* and said Mining District; and, in accordance with the laws of the United States, of the State of *OREGON* and the regulations of said Mining District, have located and do hereby locate a claim upon such vein or lode by posting this notice of such discovery and location on a substantial post at the point of discovery, marked Post No. 1. The name of the claim is *SILVER ROAD MINE #8* Claim, further described as follows:

Commencing at a post marked No. 1 (Discovery Post), from thence

300 feet in a *S. WESTERLY* direction to an end post marked No. 2, thence
750 feet in a *S. EASTERLY* direction to a corner post marked No. 3, thence
600 feet in a *NORTHERLY* direction to a corner post marked No. 4, thence
750 feet in a *NORTHERLY* direction to an end post marked No. 5, thence
750 feet in a *NORTHERLY* direction to a corner post marked No. 6, thence
600 feet in a *S. WESTERLY* direction to a corner post marked No. 7, thence
750 feet in a *S. EASTERLY* direction to said end post marked No. 2.

The locators claim *300* feet in a *SOUTHERLY* direction from point of discovery to the *SOUTHERN* end line and *300*

feet in the opposite direction from point of discovery to the *NORTHERN* end line and *750*

feet on each side of the middle of said vein or lode, further claiming all the surface rights, privileges and minerals, with all dips, spurs, angles and variations, and other rights granted by existing laws and customs. This claim is further described as being *800* feet from a natural object or permanent monument in the vicinity, to-wit: *SEC. 16-T4N R5E W. M.* (use township and range, if possible)

THIS DISCOVERY CONSISTS OF MULTIPLE LODES AND DISSEMINATED COPPER WITH ASSOCIATED MINERALS. PERMANENT MONUMENT B.M. 1159

The general course or strike of the vein or lode as nearly as may be determined is *N. EASTERLY* with reference to the natural object or permanent monument described above. The adjoining claims are *S. R. #13 - N #9 - W #7 - S*


AMENDMENT OF ORIGINAL LOCATION DATED NOV. 12 - 1970. RECORDED AT BOOK L PAGE 429. TO IDENTIFY INDIVIDUAL CLAIM DESCRIPTIONS

This notice is placed at discovery post No. 1; posts are placed at each corner and both center ends, and the name of this vein or lode and date of location are placed on all posts so that the boundaries of the claim may be readily traced. In construing this location notice, the singular includes the plural and vice versa, where the context so requires.

Located this _____ day of _____, 19____.

Hed N. Richardson


Locator(s).



The laws of nearly all western states contain special requirements for location notices. These requirements differ from state to state. Oregon requirements appear on the reverse hereof. If the claim for which this form is used is situated outside of Oregon, change the name of the state above and, before recording, carefully check the foregoing location notice with the laws of the state and the regulations of the mining district in which the claim is situated to ensure that the notice contains all things required.

81105

PROOF OF LABOR ON MINING CLAIM



State of Washington }
County of Skamania } SS


Before me the subscriber personally appeared, Gordon T. O'Leary

who being first duly sworn on oath, deposes and says: That he has performed labor and made improvements upon the following described mining claims, to-wit: Star Creek Claims,
numbers 15, 16, 19, 20, 23, 24, 27, 28, 31, 32, 35, 36,
39, 40, 43, 44, 47 and 48,

situated in the Copper Creek District, in
Skamania County, State (or District) of Washington During
the year ending September 1st 1976, for and on behalf of
Gordon T. O'Leary & William J. Becker
the owners of said mining claim in the sum and value of (\$1,800.00)
Eighteen Hundred Dollars
that such labor and improvements consisted of Feet of Shaft, Feet of Tunnel,
Feet of Open Cut,
access road improvement,

and extended over
one week's days' time, and that the same was filed by said
Gordon T. O'Leary

Witness: Cheryl C. O'Leary, Gordon T. O'Leary



Subscribed and sworn to before me this 15th day of October 19 75

Louise M. Mitchell
Notary for State of Washington

(R.R.S. 8627)