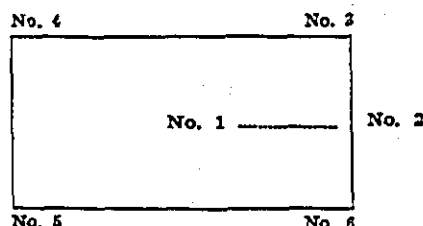


87310

AMENDED

Indexed ☒ Recorded ☒
 Compared ☒ Paged ☒
 State of Washington, County of Skamania, ss
RECORDED
 Vol. 24 of Mineral
 Page 24 Request of
Randy Williams
Dec 20 1978
Sp Trol
Wachter County Auditor
Deputy
 Mail to Randy Williams
Box 805
White Salmon, WA 98672
 Fee 3.00

Notice of Mining Location



This diagram explains method of description of claim.

BOOK 2 PAGE 24
Notice of Mining Location

STATE OF WASHINGTON

SKAMANIA COUNTYMcCoy MINING DISTRICT

NOTICE IS HEREBY GIVEN, That the undersigned, having complied with the requirements of Chapter Six, Title thirty-two of the Revised Statutes of the United States, and the laws of the above State, and the local customs and regulations of said district.

has 5 located and do hereby locate 1500' linear feet in length, and 900' feet in width on the PLACER Ground

lode, vein, ledge or deposit (or placer ground), situated in above State, County or Mining District, and further described as follows: Commencing at a post marked No. 1 at the Discovery Shaft (cut or tunnel), from thence

750' feet in a EAST
 direction to an end post marked No. 2, thence 600' feet in a North
 direction to a corner post marked No. 3, thence 1500' feet in a WEST
 direction to a corner post marked No. 4, thence 900' feet in a South
 direction to a corner post marked No. 5, thence 1500' feet in a EAST
 direction to a corner post marked No. 6, thence 300' feet in a North
 direction to said end post No. 2; hereby locating and intending to claim 750'
 feet in a EAST direction from discovery to the #2
 end line, and 750' feet in the opposite direction from discovery to the


#445 end line, and 600' N. & 300'S feet on each side of the middle of said lode or ledge, for the purpose of mining the same and claiming all surface rights, privileges and minerals, with all dips, spurs, angles and variations, and other rights granted by existing laws and customs. This claim is further described as follows:

Placer claim covering Camp Cr. Opening to
McCoy Cr. No. 1 location Marker is in T10N. R8E. W1M. Wa.
Sec. 9 & 10. Claim lays in SE 1/4 of the NE 1/4 Section 9 &
NE 1/4 of the SE 1/4 SEC. 9 & the SW 1/4 of the NW 1/4 of Section
10 & the NW 1/4 of the SW 1/4 of Section 10
This Document AMENDS BOOK N PAGE 18

This notice is placed at Discovery on post No. 1; posts are placed at each corner, and the name of this lode and date of location, are placed on all posts.

Located this 2 day of November, 1978

WITNESSES:




Kenneth A. Foster
Daniel A. Foster
Randy Williams Locators

State of Washington, County of Skamania, ss.I, Randy Williams, do solemnly swear that I am a citizen of the United States of America (or have declared by intention to become such), and that I am acquainted with the mining ground described in this Notice of Location, and herein called the

Camp Placer
 lode, ledge or claim; that I have opened up new ground on said claim to the extent and depth of ten feet, as required by the laws of the State of Washington, to-wit:

87310



Subscribed and sworn to before me this 19th day of December A. D. 1978
Ruth Rodgers
 Notary Public in and for the State of Washington, residing at White Salmon, Wash.