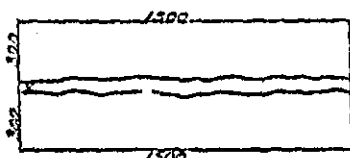


89249

AMENDED

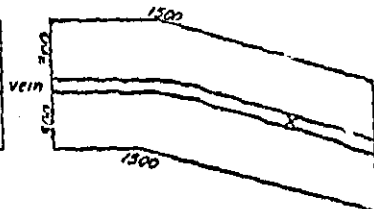
Notice of Mining Location

BOOK 76 PAGE 202



X Discovery

This diagram explains method of description of claim.



Washington State
Skamania County
Washougal Mining District

NOTICE IS HEREBY GIVEN That the undersigned, having complied with the requirements of Chapter six of Title thirty-two of the Revised Statutes of the United States, and the laws of the above State, and the local customs and regulations of said District, have located and do

hereby locate 1500 linear feet in length, and 600 feet in width on the

Sasquatch lode, vein, ledge or deposit (or placer ground), situated in the above State, County and Mining District, and further described as follows: Commencing at a post marked No. 1 at the Discovery shaft (cut or tunnel),

from thence 400 feet in a SW direction to an end post marked

No. 2, thence 600 feet in a W direction to a corner post marked

No. 3, thence 1600 feet in a WNW direction to a corner post marked

No. 4, thence 600 feet in a E direction to a corner post marked

No. 5, thence 1500 feet in a ESE direction to a corner post marked

No. 2, thence feet in a direction to said end post No. 2;

hereby locating and intending to claim 150 feet in a ESE


direction from discovery to the South end line.

and 1350 feet in the opposite direction from discovery to the North

end line and 300 feet on each side of the middle of said lode

or ledge, for the purpose of mining the same and claiming all surface rights, privileges, and minerals, with all dips, spurs, angles and variations, and other rights granted by existing laws and customs.

This claim is further described as follows:



NW corner of section
#13 T4N R5E south
of the Green Fork.

* Note - This notice is being amended to clarify legal description of location.

This notice is placed at Discovery on post No. 1; posts are placed at each corner, and the name of this lode, and date of location, are placed on all posts.

Located 18th day of July, A. D. 1979.

* Amended - 26 Aug 1979

WITNESSES:



Washougal Mining District
Locators.