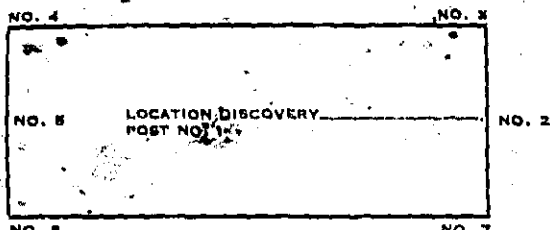


TB



# Notice of Mining Location

STATE OF ~~OREGON~~ WASHINGTON

County of Skamania

Unorganized

Mining District

NOTICE HEREBY IS GIVEN that the undersigned locators, each a citizen of the United States or one who has declared his intention to become such, have discovered a vein or lode of mineral bearing rock in place upon the unappropriated public domain of the United States within the State of ~~Oregon~~ Washington and said Mining District; and, in accordance with the laws of the United States, of the State of ~~Oregon~~ Washington and the regulations of said Mining District, have located and do hereby locate a claim upon such vein or lode by posting this notice of such discovery and location on a substantial post at the point of discovery, marked Post No. 1. The

name of the claim is  
as follows:

BONANZA

Claim, further described

Commencing at a post marked No. 1 (Discovery Post), from thence

50 feet in a Westerly direction to an end post marked No. 2, thence  
300 feet in a Southerly direction to a corner post marked No. 3, thence  
1500 feet in a Easterly direction to a corner post marked No. 4, thence  
300 feet in a Northerly direction to an end post marked No. 5, thence  
300 feet in a Northerly direction to a corner post marked No. 6, thence  
1500 feet in a Westerly direction to a corner post marked No. 7, thence  
300 feet in a Southerly direction to said end post marked No. 2.

The locators claim 50 feet in a Westerly direction from point of discovery to the West end line and 1500 feet in the opposite direction from point of discovery to the East end line and 300 feet on each side of the middle of said vein or lode, further claiming all the surface rights,


privileges and minerals, with all dips, spurs, angles and variations, and other rights granted by existing laws and customs. This claim is further described as being feet from a natural object or permanent monument in the vicinity, to-wit: (use township and range, if possible)

Located in the N.E. 1/4 Section 26, T9N R9E of Willamete Meridan

located 175 ft. above a 75 ft. falls on Boulder Creek and approximately 5/8 mile above RD N90 where N90 crosses said creek.

The general course or strike of the vein or lode as nearly as may be determined is East

with reference to the natural object or permanent monument described above. The adjoining claims are




notice is placed at discovery post No. 1; posts are placed at each corner and both center ends, and the name of this vein or lode and date of location are placed on all posts so that the boundaries of the claim may be readily traced. In construing this location notice, the singular includes the plural and vice versa, where the context so requires.

Located this 23rd day of September, 1978

William W. Rambo

William W. Rambo



Oliver B. Lamb, Commissioner Expires 12-20-81  
Locator(s).

Caution: The laws of nearly all states contain special requirements for location notices. These requirements differ from state to state. The Oregon requirements appear on the reverse hereof. If the claim for which this form is used is situated outside of Oregon, change the name of the state above and, before recording, carefully check the foregoing location notice with the laws of the state and the regulations of the mining district in which the claim is situated to ensure that the notice contains all things required.