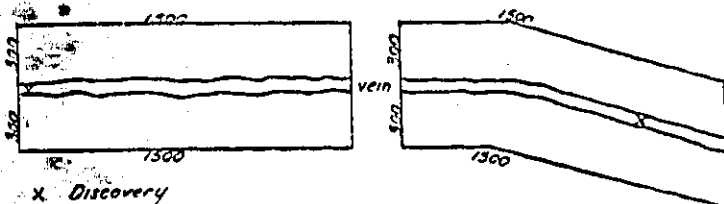


Notice of Mining Location



x Discovery

This diagram contains method of description of claim.

Washington State

Skamania County

Mining District

NOTICE IS HEREBY GIVEN That the undersigned, having complied with the requirements of Chapter six of Title thirty-two of the Revised Statutes of the United States, and the laws of the above State, and the local customs and regulations of said District, have located and do

hereby locate a claim 1500 linear feet in length, and 600 feet in width on the

Firlock Lode situated in the above State, County and Mining District, and further described as follows: Commencing at a post marked No. 1 at the Discovery shaft (cut or tunnel),

from thence 200 feet in a N 80° E direction to an end post marked

No. 2, thence 300 feet in a N 10° W direction to a corner post marked

No. 3, thence 1500 feet in a S 80° W direction to a corner post marked

No. 4, thence 600 feet in a S 10° E direction to a corner post marked

No. 5, thence 1500 feet in a N 80° E direction to a corner post marked

No. 6, thence 300 feet in a N 10° W direction to said end post No. 2;

hereby locating and intending to claim 200 feet in a N 80° E

direction from discovery to the East end line.

and 1300 feet in the opposite direction from discovery to the West

end line and 300 feet on each side of the middle of said lode or ledge, for the purpose of mining the same and claiming all surface rights, privileges, and minerals, with all dips, spurs, angles and variations, and other rights granted by existing laws and customs.

This claim is further described as follows: On National Forest land (Gifford Pinchot National Forest). West side of Boulder Creek, tributary of the Lewis River; approximately one mile upstream from Forest Service Road N 90; 1600 feet upstream from the well known Boulder Creek Falls and 400 feet upstream from a smaller falls about twelve feet high. The land is unsurveyed but land description projections on National Forest maps indicate Section 23, Township 9 North, Range 9 East, W.M.

This notice is placed at Discovery on post No. 1; posts are placed at each corner, and the name of this lode, and date of location, are placed on all posts.

Located 28 day of July, A. D. 1978.


This site was originally discovered in July, 1929 by Russell A. Niblock but no claim was surveyed, staked or filed. On July 28, 1978 the site was located, surveyed, and staked.

Russell A. Niblock
Edmund M. Fine
Locators.

WITNESSES:

Vera E. Niblock
Joseph E. Edgely


NOTICE OF MINING LOCATION
Washington, Legal Blank Co., Bellevue, Wa. Form No. 284D



87192

BOOK *m* PAGE 963

PROOF OF LABOR

STATE OF ~~OREGON~~, WASH.County of SKAMANIA

ss.

I, LEE G. GRIBNER, being first duly sworn, declare in

regard to the annual labor performed upon the hereinafter named unpatented mining claim S for the year
 September
 ending ~~July~~ 1, 1978, to-wit:

NAME OF CLAIM, as located and as recorded in the

mining records of said county of SKAMANIA

			BOOK	PAGE
<u>SILVER</u>	<u>BELL</u>	<u>I</u>	<u>L</u>	<u>732</u>
"	"	<u>H</u>	<u>L</u>	<u>731</u>
"	"	<u>G</u>	<u>L</u>	<u>730</u>
"	"	<u>F</u>	<u>L</u>	<u>729</u>
"	"	<u>E</u>	<u>L</u>	<u>728</u>

Number of days labor performed: 12Character and location of improvements: LABOR WITHIN CLAIM BOUNDARYValue of Improvements: \$ app. 600.00Dates of performing labor and making improvement: JULY 175 - aug 30 78Performed at request of LEE G. GRIBNERPerformed by: LEE G. GRIBNER

Amount paid and by whom paid (if work done by other person than owner or owners):

Box 75 Trout Lake WA 98650

Subscribed and sworn to before me this..... day of....., 19.....

(SEAL)

Notary Public

My Commission expires.....