
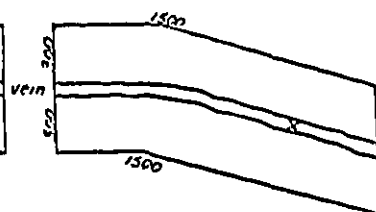


Notice of Mining Location



X Discovery

This diagram explains method of description of claim.




Washington State
Skamania County
McCoy Dist Mining District

NOTICE IS HEREBY GIVEN That the undersigned, having complied with the requirements of Chapter six of Title thirty-two of the Revised Statutes of the United States, and the laws of the above State, and the local customs and regulations of said District, ha S located and do S hereby locate 1500 linear feet in length, and 600 feet in width on the HUFFMAN No 1 lode, vein, ledge or deposit (or placer ground), situated in the above State, County and Mining District, and further described as follows: Commencing at a post marked No. 1 at the Discovery shaft (cut or tunnel), from thence 100 feet in a north direction to an end post marked No. 2, thence 300 feet in a East direction to a corner post marked No. 3, thence 1400 feet in a South direction to a corner post marked No. 4, thence 600 feet in a West direction to a corner post marked No. 5, thence 1400 feet in a north direction to a corner post marked No. 6, thence 300 feet in a East direction to said end post No. 2; hereby locating and intending to claim 100 North feet in a 300 East 1400 South direction from discovery to the 600 West end line and 1400 north feet in the opposite direction from discovery to the 300 East 100 South end line and 300 feet on each side of the middle of said lode or ledge, for the purpose of mining the same and claiming all surface rights, privileges, and minerals, with all dips, spurs, angles and variations, and other rights granted by existing laws and customs.

This claim is further described as follows: Huffman

Southwest Green Horn Buttes
R7E T10N SW 1/4 Sec 3



This notice is placed at Discovery on post No. 1; posts are placed at each corner, and the name of this lode, and date of location, are placed on all posts.

Located 10 day of February, A. D. 1976.

William A. Huffman

WITNESSES:

Locators.

Joe White