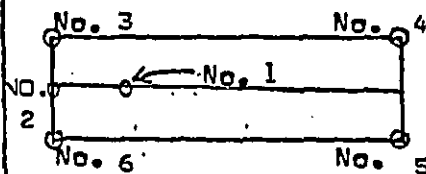


Indexed 2 Recorded \_\_\_\_\_  
Compared \_\_\_\_\_ Paged \_\_\_\_\_  
State of Washington, County of \_\_\_\_\_  
Skamania, as  
RECORDED  
Vol. me of Missile  
Page 436 Request of  
Inberg Surveying Co  
Nov 5 1975  
D. K. Wilbert  
County Auditor  
D. K. Wilbert Deputy  
Filed to \_\_\_\_\_  
as \_\_\_\_\_

Notice of Mining Location

BOOK m PAGE 436

81338



This diagram explains method of description of claim.

NOTICE OF MINING LOCATION

STATE OF WASHINGTON  
SKAMANIA County

Unknown Mining District

NOTICE IS HEREBY GIVEN, That the undersigned, having complied with the requirements of Chapter Six, Title Thirty-Two of the Revised Statutes of the United States, and the laws of the above State, and the local customs and regulations of said district, has located and does hereby locate

1500 linear feet in length and 600 feet in width on the MARY LYN No. 140 lode, vein, ledge or deposit situated in the above State, County or Mining District, and further described as follows:

Commencing at a post marked No. 1 at the Discovery Shaft (cut or tunnel), from thence  
5 feet in a WESTERLY  
direction to an end post marked No. 2, thence 300 feet in a NORTHERLY  
direction to a corner post marked No. 3, thence 1500 feet in a EASTERLY  
direction to a corner post marked No. 4, thence 600 feet in a SOUTHERLY  
direction to a corner post marked No. 5, thence 1500 feet in a WESTERLY  
direction to a corner post marked No. 6, thence 300 feet in a NORTHERLY  
direction to said end post No. 2, hereby locating and intending to claim 5  
feet in a WESTERLY direction from discovery to the WESTERLY  
end line, and 1495 feet in the opposite direction from discovery to the EAST end line, and 300 feet on each side of the middle of said lode or ledge for the purpose of mining the same and claiming all surface rights, privileges and minerals, with all dips, spurs, angles and variations, and other rights granted by existing laws and customs. This claim is further described as follows:

Beginning at the NORTHEAST CORNER OF SECTION 2, TOWNSHIP 4 NORTH, RANGE 5 EAST, W.P.M.:  
THENCE SOUTH 400 FEET AND WEST 880 FEET TO THE NORTHEAST CORNER OF THIS CLAIM.


This notice is placed at Discovery on post No. 1; posts are placed at each corner, and the name of this lode and date of location are placed on all posts.

LOCATED this 11TH day of SEPTEMBER, 1975.

WITNESSES:

INBERG SURVEYING COMPANY, INC.

James Wilbert  
James W. Wilbert  
81338




By: Donald K Wilbert  
DONALD K. WILBERT, Its Authorized Agent

I, DONALD K. WILBERT, do solemnly swear that I am a citizen of the United States of America and that I am acquainted with the mining ground described in this Notice of Location, and herein called MARY LYN No. 140 lode, ledge or claim.

Donald K Wilbert

Subscribed and sworn to before me this 15TH day of OCTOBER A.D., 1975.



Patricia A. Van Houten  
Notary Public

Residing At: Riverton, Wyoming