

Indexed 4 Recorded \_\_\_\_\_  
Compared \_\_\_\_\_ Paged \_\_\_\_\_  
State of Washington, County of \_\_\_\_\_  
Skamania, as  
RECORDED  
Vol. me of Misses  
Page 434 Request of  
Indeag Surveying Co  
June 5 1975  
St. P. Todd  
County Auditor  
L. Harrison Deputy  
fil to \_\_\_\_\_  
as \_\_\_\_\_

## Notice of Mining Location

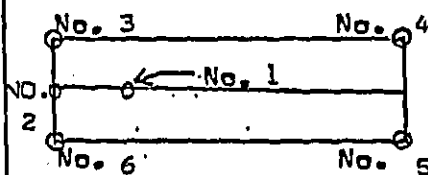
BOOK m PAGE 434

81336

## NOTICE OF MINING LOCATION

STATE OF WASHINGTON  
SKAMANIA County

Unknown Mining District



This diagram explains  
method of description  
of claim.

NOTICE IS HEREBY GIVEN, That the undersigned, having  
complied with the requirements of Chapter Six, Title Thirty-  
Two of the Revised Statutes of the United States, and the  
laws of the above State, and the local customs and regula-  
tions of said district, has located and does hereby locate

\_\_\_\_\_ 1500 \_\_\_\_\_ linear feet in length and \_\_\_\_\_ 600 \_\_\_\_\_ feet in  
width on the MARY LYN No. 138 \_\_\_\_\_ lode, vein, lodge or deposit situated in the  
above State, County or Mining District, and further described as follows:

Commencing at a post marked No. 1 at the Discovery Shaft (cut or tunnel), from thence  
\_\_\_\_\_ 15 \_\_\_\_\_ feet in a \_\_\_\_\_ WESTERLY \_\_\_\_\_  
direction to an end post marked No. 2, thence \_\_\_\_\_ 300 \_\_\_\_\_ feet in a \_\_\_\_\_ NORTHERLY \_\_\_\_\_  
direction to a corner post marked No. 3, thence \_\_\_\_\_ 1500 \_\_\_\_\_ feet in a \_\_\_\_\_ EASTERLY \_\_\_\_\_  
direction to a corner post marked No. 4, thence \_\_\_\_\_ 600 \_\_\_\_\_ feet in a \_\_\_\_\_ SOUTHERLY \_\_\_\_\_  
direction to a corner post marked No. 5, thence \_\_\_\_\_ 1500 \_\_\_\_\_ feet in a \_\_\_\_\_ WESTERLY \_\_\_\_\_  
direction to a corner post marked No. 6, thence \_\_\_\_\_ 300 \_\_\_\_\_ feet in a \_\_\_\_\_ NORTHERLY \_\_\_\_\_  
direction to said end post No. 2, hereby locating and intending to claim \_\_\_\_\_ 15 \_\_\_\_\_  
feet in a \_\_\_\_\_ WESTERLY \_\_\_\_\_ direction from discovery to the \_\_\_\_\_ WESTERLY \_\_\_\_\_  
end line, and \_\_\_\_\_ 1485 \_\_\_\_\_ feet in the opposite direction from discovery to  
the \_\_\_\_\_ EAST \_\_\_\_\_ end line, and \_\_\_\_\_ 300 \_\_\_\_\_ feet on each side of the middle  
of said lode or ledge for the purpose of mining the same and claiming all surface rights,  
privileges and minerals, with all dips, spurs, angles and variations, and other rights  
granted by existing laws and customs. This claim is further described as follows:

Beginning at the \_\_\_\_\_ NORTHEAST CORNER OF SECTION 2, TOWNSHIP 4 NORTH, RANGE 5 EAST, W.P.M.;  
THENCE SOUTH 1000 FEET AND WEST 880 FEET TO THE NORTHEAST CORNER OF THIS CLAIM.


This notice is placed at Discovery on post No. 1; posts are placed at each corner, and  
the name of this lode and date of location are placed on all posts.

LOCATED this 11TH day of SEPTEMBER, 1975.

WITNESSES:

James W. Wilbert  
James W. Wilbert


81336

BY: Donald K. Wilbert WILBERG SURVEYING COMPANY, INC.

Donald K. Wilbert  
DONALD K. WILBERT, Its Authorized Agent

I, DONALD K. WILBERT, do solemnly swear that I am a citizen of the United States of  
America and that I am acquainted with the mining ground described in this Notice of Loca-  
tion, and herein called MARY LYN NO. 138 \_\_\_\_\_ lode, ledge or claim.

Subscribed and sworn to before me this 15TH day of OCTOBER A.D., 1975.



Patricia A. Van Houten  
Notary Public  
Residing At: Riverton, Wyoming