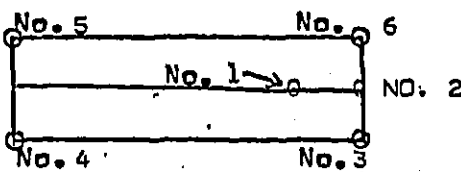


Indexed 1 Recorded 1
Compared 1 Paged 1
State of Washington, County of Skamania, as
RECORDED
Vol. 1 of 1 Request of
Page 429 Inberg Surveying Co
Nov 5 1975
J.P. Doherty
County Auditor
J. Williams Deputy
Mail to
Fee

Notice of Mining Location

BOOK m PAGE 429

81331



This diagram explains method of description of claim.

NOTICE OF MINING LOCATION

STATE OF WASHINGTON
SKAMANIA County

Unknown Mining District

NOTICE IS HEREBY GIVEN, That the undersigned, having complied with the requirements of Chapter Six, Title Thirty-Two of the Revised Statutes of the United States, and the laws of the above State, and the local customs and regulations of said district, has located and does hereby locate

1500 linear feet in length and 600 feet in width on the MARY LYN No. 133 lode, vein, ledge or deposit situated in the above State, County or Mining District, and further described as follows:

Commencing at a post marked No. 1 at the Discovery Shaft (cut or tunnel), from thence

	<u>10</u>	feet in a	<u>EASTERLY</u>
direction to an end post marked No. 2, thence	<u>300</u>	feet in a	<u>SOUTHERLY</u>
direction to a corner post marked No. 3, thence	<u>1500</u>	feet in a	<u>WESTERLY</u>
direction to a corner post marked No. 4, thence	<u>600</u>	feet in a	<u>NORTHERLY</u>
direction to a corner post marked No. 5, thence	<u>1500</u>	feet in a	<u>EASTERLY</u>
direction to a corner post marked No. 6, thence	<u>300</u>	feet in a	<u>SOUTHERLY</u>

direction to said end post No. 2, hereby locating and intending to claim 10 feet in a EASTERLY direction from discovery to the EAST

end line, and 1490 feet in the opposite direction from discovery to the WEST end line, and 300 feet on each side of the middle of said lode or ledge for the purpose of mining the same and claiming all surface rights, privileges and minerals, with all dips, spurs, angles and variations, and other rights granted by existing laws and customs. This claim is further described as follows:

Beginning at the NORTHEAST CORNER OF SECTION 2, TOWNSHIP 4 NORTH, RANGE 5 EAST, W.P.M.:

THENCE SOUTH 2200 FEET AND WEST 2380 FEET TO THE NORTHEAST CORNER OF THIS CLAIM.

This notice is placed at Discovery on post No. 1; posts are placed at each corner, and the name of this lode and date of location are placed on all posts.

LOCATED this 11TH day of SEPTEMBER, 1975.


WITNESSES:

INBERG SURVEYING COMPANY, INC.

James Wilbert

James W. Wilbert

81331

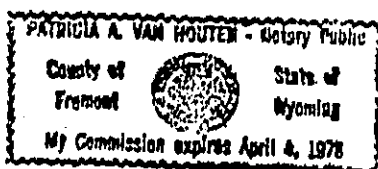


Donald K Wilbert
DONALD K. WILBERT, Its Authorized Agent

I, DONALD K. WILBERT, do solemnly swear that I am a citizen of the United States of America and that I am acquainted with the mining ground described in this Notice of Location, and herein called MARY LYN No. 133 lode, ledge or claim.

Donald K Wilbert

Subscribed and sworn to before me this 15TH day of OCTOBER A.D., 1975.



Patricia A. Van Houten
Notary Public

Residing At: Riverton, Wyoming