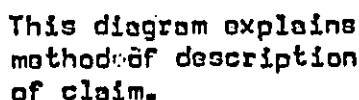


cc Deputy
Mail to _____

81324



STATE OF WASHINGTON
SKAMANIA County

Unknown Mining District

NOTICE IS HEREBY GIVEN, That the undersigned, having complied with the requirements of Chapter Six, Title Thirty-Two of the Revised Statutes of the United States, and the laws of the above State, and the local customs and regulations of said district, has located and does hereby locate

_____ 1500 _____ linear feet in length and _____ 600 _____ feet in width on the MARY LYN No. _____ 126 _____ lode, vein, ledge or deposit situated in the above State, County or Mining District, and further described as follows:

Commencing at a post marked No. 1 at the Discovery Shaft (cut or tunnel), from thence

10 feet in a WESTERLY
direction to an end post marked No. 2, thence 300 feet in a NORTHERLY
direction to a corner post marked No. 3, thence 1500 feet in a EASTERLY
direction to a corner post marked No. 4, thence 600 feet in a SOUTHERLY
direction to a corner post marked No. 5, thence 1500 feet in a WESTERLY
direction to a corner post marked No. 6, thence 300 feet in a NORTHERLY
direction to said end post No. 2, hereby locating and intending to claim 10
feet in a WESTERLY direction from discovery to the WESTERLY
end line, and 1490 feet in the opposite direction from discovery to

the EAST end line, and 300 feet on each side of the middle of said lode or ledge for the purpose of mining the same and claiming all surface rights, privileges and minerals, with all dips, spurs, angles and variations, and other rights granted by existing laws and customs. This claim is further described as follows:

Beginning at the NORTHEAST CORNER OF SECTION 2, TOWNSHIP 4 NORTH, RANGE 5 EAST, W.P.M.:

THENCE SOUTH 4600 FEET AND WEST 880 FEET TO THE NORTHEAST CORNER OF THIS CLAIM.

This notice is placed at Discovery on post No. 1; posts are placed at each corner, and the name of this lode and date of location are placed on all posts.

LOCATED this 12TH day of SEPTEMBER, 1975.


WITNESSES:

INBERG SURVEYING COMPANY, INC.

Jane Albert

James W. Smith
81324

81324




By: Donald K. Wilbert
DONALD K. WILBERT, Its Authorized Agent

I, DONALD K. WILBERT, do solemnly swear that I am a citizen of the United States of America and that I am acquainted with the mining ground described in this Notice of Location, and herein called MARY LYN NO. 126 lode, ledge or claim.

Danald K. Wilbur

Subscribed and sworn to before me this 15TH day of OCTOBER A.D.. 1975.



Notary Public

Residing At: Riverton, Wyoming