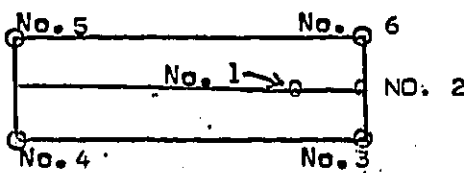


Indexed 1 Recorded 1  
Compared 1 Paged 1  
State of Washington, County of Skamania, ss  
RECORDED  
Vol. me of mineral  
Page 419 Request of Inberg Surveying Co  
Nov 5 1975  
JP Todd  
County Auditor  
Deputy  
Mail to                       
Fee                     

Notice of Mining Location BOOK m PAGE 419



This diagram explains method of description of claim.

81321

NOTICE OF MINING LOCATION

STATE OF WASHINGTON  
SKAMANIA County

Unknown Mining District

NOTICE IS HEREBY GIVEN, That the undersigned, having complied with the requirements of Chapter Six, Title Thirty-Two of the Revised Statutes of the United States, and the laws of the above State, and the local customs and regulations of said district, has located and does hereby locate

1500 linear feet in length and 600 feet in width on the MARY LYN No. 123 lode, vein, ledge or deposit situated in the above State, County or Mining District, and further described as follows:

Commencing at a post marked No. 1 at the Discovery Shaft (cut or tunnel), from thence

	<u>18</u>	feet in a	<u>EASTERLY</u>
direction to an end post marked No. 2, thence	<u>300</u>	feet in a	<u>SOUTHERLY</u>
direction to a corner post marked No. 3, thence	<u>1500</u>	feet in a	<u>WESTERLY</u>
direction to a corner post marked No. 4, thence	<u>600</u>	feet in a	<u>NORTHERLY</u>
direction to a corner post marked No. 5, thence	<u>1500</u>	feet in a	<u>EASTERLY</u>
direction to a corner post marked No. 6, thence	<u>300</u>	feet in a	<u>SOUTHERLY</u>
direction to said end post No. 2, hereby locating and intending to claim <u>18</u>			
feet in a <u>EASTERLY</u> direction from discovery to the <u>EAST</u>			

end line, and 1482 feet in the opposite direction from discovery to the WEST end line, and 300 feet on each side of the middle of said lode or ledge for the purpose of mining the same and claiming all surface rights, privileges and minerals, with all dips, spurs, angles and variations, and other rights granted by existing laws and customs. This claim is further described as follows:

Beginning at the NORTHEAST CORNER OF SECTION 2, TOWNSHIP 4 NORTH, RANGE 5 EAST, W.P.M.:  
THENCE SOUTH 5200 FEET AND WEST 2380 FEET TO THE NORTHEAST CORNER OF THIS CLAIM.

This notice is placed at Discovery on post No. 1; posts are placed at each corner, and the name of this lode and date of location are placed on all posts.

LOCATED this 13TH day of SEPTEMBER, 1975.


WITNESSES:

James W. Wilbert

INBERG SURVEYING COMPANY, INC.

James W. Wilbert

81321

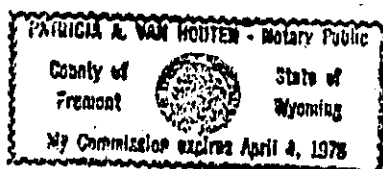


By: Donald K. Wilbert  
DONALD K. WILBERT, Its Authorized Agent

I, DONALD K. WILBERT, do solemnly swear that I am a citizen of the United States of America and that I am acquainted with the mining ground described in this Notice of Location, and herein called MARY LYN No. 123 lode, ledge or claim.

Donald K. Wilbert

Subscribed and sworn to before me this 15TH day of OCTOBER A.D., 1975.



Patricia A. Van Houten  
Notary Public

Residing At: Riverton, Wyoming