

Indexed 1 Recorded \_\_\_\_\_  
Compared \_\_\_\_\_ Paged \_\_\_\_\_  
State of Washington, County of Skamania, as  
RECORDED  
Vol. m of Mineral  
Page 417 Request of  
Inberg Surveying Co.  
Nov 5 1975  
W.P.M.  
County Auditor  
James W. Minick Deputy  
Mail to \_\_\_\_\_  
Fee \_\_\_\_\_

## Notice of Mining Location

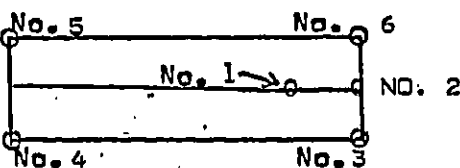
BOOK m PAGE 417

81319

## NOTICE OF MINING LOCATION

STATE OF WASHINGTON  
SKAMANIA County

Unknown Mining District



This diagram explains  
method of description  
of claim.

NOTICE IS HEREBY GIVEN, That the undersigned, having  
complied with the requirements of Chapter Six, Title Thirty-  
Two of the Revised Statutes of the United States, and the  
laws of the above State, and the local customs and regula-  
tions of said district, has located and does hereby locate

\_\_\_\_\_ 1500 \_\_\_\_\_ linear feet in length and \_\_\_\_\_ 600 \_\_\_\_\_ feet in  
width on the MARY LYN No. 121 \_\_\_\_\_ lode, vein, ledge or deposit situated in the  
above State, County or Mining District, and further described as follows:

Commencing at a post marked No. 1 at the Discovery Shaft (cut or tunnel), from thence

_____ 30 _____ feet in a	EASTERLY		
direction to an end post marked No. 2; thence	_____ 300 _____ feet in a	SOUTHERLY	
direction to a corner post marked No. 3, thence	_____ 1500 _____ feet in a	WESTERLY	
direction to a corner post marked No. 4, thence	_____ 600 _____ feet in a	NORTHERLY	
direction to a corner post marked No. 5, thence	_____ 1500 _____ feet in a	EASTERLY	
direction to a corner post marked No. 6, thence	_____ 300 _____ feet in a	SOUTHERLY	
direction to said end post No. 2, hereby locating and intending to claim	_____ 30 _____		
feet in a	EASTERLY	direction from discovery to the	EAST
end line, and	_____ 1470 _____	feet in the opposite direction from discovery to	

the \_\_\_\_\_ WEST \_\_\_\_\_ end line, and \_\_\_\_\_ 300 \_\_\_\_\_ feet on each side of the middle  
of said lode or ledge for the purpose of mining the same and claiming all surface rights,  
privileges and minerals, with all dips, spurs, angles and variations, and other rights  
granted by existing laws and customs. This claim is further described as follows:

Beginning at the NORTHEAST CORNER OF SECTION 2, TOWNSHIP 4 NORTH, RANGE 5 EAST, W.P.M.:

THENCE SOUTH 5800 FEET AND WEST 2380 FEET TO THE NORTHEAST CORNER OF THIS CLAIM.

This notice is placed at Discovery on post No. 1; posts are placed at each corner, and  
the name of this lode and date of location are placed on all posts.


LOCATED this 13TH day of SEPTEMBER, 1975.

WITNESSES:

INBERG SURVEYING COMPANY, INC.

James W. MinickJames W. Minick

81319




By: Donald K. Wilbert  
DONALD K. WILBERT, Its Authorized Agent

I, DONALD K. WILBERT, do solemnly swear that I am a citizen of the United States of  
America and that I am acquainted with the mining ground described in this Notice of Loca-  
tion, and herein called MARY LYN NO. 121 \_\_\_\_\_ lode, ledge or claim.

Donald K. Wilbert

Subscribed and sworn to before me this 15TH day of OCTOBER A.D., 1975.



Patricia A. Van Houten  
Notary Public

Residing At: Riverton, Wyoming