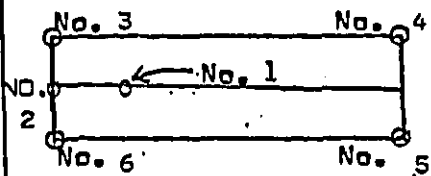


Indexed 1 Recorded _____
Compared _____ Paged _____
State of Washington, County of _____
Skamania, as
RECORDED
Vol. 408 of Mineral
Page 408 Request of
Indberg Surveying Co
June 5 1975
DPT
County Auditor
D. Harrison Deputy
Filed to _____

Notice of Mining Location

81310



NOTICE OF MINING LOCATION

STATE OF WASHINGTON
SKAMANIA County

Unknown Mining District

This diagram explains
method of description
of claim.

NOTICE IS HEREBY GIVEN, That the undersigned, having
complied with the requirements of Chapter Six, Title Thirty-
Two of the Revised Statutes of the United States, and the
laws of the above State, and the local customs and regula-
tions of said district, has located and does hereby locate

1500 linear feet in length and 600 feet in
width on the MARY LYN No. 112 lode, vein, ledge or deposit situated in the
above State, County or Mining District, and further described as follows:

Commencing at a post marked No. 1 at the Discovery Shaft (cut or tunnel), from thence
20 feet in a WESTERLY
direction to an end post marked No. 2, thence 300 feet in a NORTHERLY
direction to a corner post marked No. 3, thence 1500 feet in a EASTERLY
direction to a corner post marked No. 4, thence 600 feet in a SOUTHERLY
direction to a corner post marked No. 5, thence 1500 feet in a WESTERLY
direction to a corner post marked No. 6, thence 300 feet in a NORTHERLY
direction to said end post No. 2, hereby locating and intending to claim 20
feet in a WESTERLY direction from discovery to the WESTERLY
end line, and 1480 feet in the opposite direction from discovery to
the EAST end line, and 300 feet on each side of the middle
of said lode or ledge for the purpose of mining the same and claiming all surface rights,
privileges and minerals, with all dips, spurs, angles and variations, and other rights
granted by existing laws and customs. This claim is further described as follows:


Beginning at the NORTHEAST CORNER OF SECTION 2, TOWNSHIP 4 NORTH, RANGE 5 EAST, W.P.M.;
THENCE SOUTH 8800 FEET AND WEST 880 FEET TO THE NORTHEAST CORNER OF THIS CLAIM.

This notice is placed at Discovery on post No. 1; posts are placed at each corner, and
the name of this lode and date of location are placed on all posts.

LOCATED this 13TH day of SEPTEMBER, 1975.

WITNESSES:

James Wilbert
James W. Wilbert
81310




INBERG SURVEYING COMPANY, INC.

Donald K. Wilbert
DONALD K. WILBERT, Its Authorized Agent

I, DONALD K. WILBERT, do solemnly swear that I am a citizen of the United States of
America and that I am acquainted with the mining ground described in this Notice of Loca-
tion, and herein called MARY LYN NO. 112 lode, ledge or claim.

Donald K. Wilbert

Subscribed and sworn to before me this 15TH day of OCTOBER A.D., 1975.



Patricia A. Van Houten
Notary Public

Residing At: Riverton, Wyoming