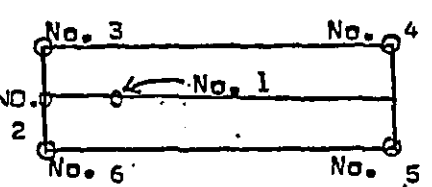


Indexed 1 Recorded _____
Compared _____ Paged _____
State of Washington, County of _____
Skamania, as
RECORDED
Vol. 406 of mines
Page 406 Request of
Inberg Surveying Co
Nov 5 1975
D. K. Wilbert
County Auditor
D. K. Wilbert Deputy
Filed to _____

81308

NOTICE OF MINING LOCATION
STATE OF WASHINGTON
SKAMANIA County
Unknown Mining District



This diagram explains method of description of claim.

NOTICE IS HEREBY GIVEN, That the undersigned, having complied with the requirements of Chapter Six, Title Thirty-Two of the Revised Statutes of the United States, and the laws of the above State, and the local customs and regulations of said district, has located and does hereby locate

1500 linear feet in length and 600 feet in width on the MARY LYN No. 110 lode, vein, ledge or deposit situated in the above State, County or Mining District, and further described as follows:


Commencing at a post marked No. 1 at the Discovery Shaft (cut or tunnel), from thence
5 feet in a WESTERLY
direction to an end post marked No. 2; thence 300 feet in a NORTHERLY
direction to a corner post marked No. 3, thence 1500 feet in a EASTERLY
direction to a corner post marked No. 4, thence 600 feet in a SOUTHERLY
direction to a corner post marked No. 5, thence 1500 feet in a WESTERLY
direction to a corner post marked No. 6, thence 300 feet in a NORTHERLY
direction to said end post No. 2, hereby locating and intending to claim 5
feet in a WESTERLY direction from discovery to the WESTERLY
end line, and 1495 feet in the opposite direction from discovery to the EAST end line, and 300 feet on each side of the middle of said lode or ledge for the purpose of mining the same and claiming all surface rights, privileges and minerals, with all dips, spurs, angles and variations, and other rights granted by existing laws and customs. This claim is further described as follows:

Beginning at the NORTHEAST CORNER OF SECTION 2, TOWNSHIP 4 NORTH, RANGE 5 EAST, W.P.M.;
THENCE SOUTH 9400 FEET AND WEST 880 FEET TO THE NORTHEAST CORNER OF THIS CLAIM.

This notice is placed at Discovery on post No. 1; posts are placed at each corner, and the name of this lode and date of location are placed on all posts.

LOCATED this 13TH day of SEPTEMBER, 1975.


WITNESSES:
Jane Wilbert
James W. Minick
81308
INBERG SURVEYING COMPANY, INC.
By: Donald K. Wilbert
DONALD K. WILBERT, Its Authorized Agent



I, DONALD K. WILBERT, do solemnly swear that I am a citizen of the United States of America and that I am acquainted with the mining ground described in this Notice of Location, and herein called MARY LYN No. 110 lode, ledge or claim.

Donald K. Wilbert

Subscribed and sworn to before me this 15TH day of OCTOBER A.D., 1975.



Patricia A. Van Rosten
Notary Public

Residing At: Riverton, Wyoming