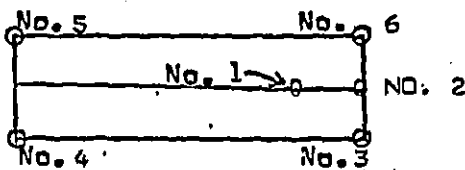


Indexed 7 Recorded _____
Compared _____ Paged _____
State of Washington, County of _____
Skamania, as
RECORDED
Vol. 3 of Mineral
Page 403 Request of
Inberg Surveying Co.
Bozeman, Montana
County Auditor
L. Harrison Deputy
Mail to _____
Fee _____

Notice of Mining Location

BOOK m PAGE 403



This diagram explains
method of description
of claim.

81305

NOTICE OF MINING LOCATION

STATE OF WASHINGTON
SKAMANIA County

Unknown Mining District

NOTICE IS HEREBY GIVEN, That the undersigned, having
complied with the requirements of Chapter Six, Title Thirty-
Two of the Revised Statutes of the United States, and the
laws of the above State, and the local customs and regula-
tions of said district, has located and does hereby locate

1500 linear feet in length and 600 feet in
width on the MARYLYN No. 107 lode, vein, ledge or deposit situated in the
above State, County or Mining District, and further described as follows:

Commencing at a post marked No. 1 at the Discovery Shaft (cut or tunnel), from thence
10 feet in a EASTERLY
direction to an end post marked No. 2; thence 300 feet in a SOUTHERLY
direction to a corner post marked No. 3, thence 1500 feet in a WESTERLY
direction to a corner post marked No. 4, thence 600 feet in a NORTHERLY
direction to a corner post marked No. 5, thence 1500 feet in a EASTERLY
direction to a corner post marked No. 6, thence 300 feet in a SOUTHERLY
direction to said end post No. 2, hereby locating and intending to claim 10
feet in a EASTERLY direction from discovery to the EAST
end line, and 1490 feet in the opposite direction from discovery to
the WEST end line, and 300 feet on each side of the middle
of said lode or ledge for the purpose of mining the same and claiming all surface rights,
privileges and minerals, with all dips, spurs, angles and variations, and other rights
granted by existing laws and customs. This claim is further described as follows:

Beginning at the NORTHEAST CORNER OF SECTION 2, TOWNSHIP 4 NORTH, RANGE 5 EAST, W.P.M.:
THENCE SOUTH 10,000 FEET AND WEST 2380 FEET TO THE NORTHEAST CORNER OF THIS CLAIM.

This notice is placed at Discovery on post No. 1; posts are placed at each corner, and
the name of this lode and date of location are placed on all posts.


LOCATED this 13TH day of SEPTEMBER, 1975.

WITNESSES:

INBERG SURVEYING COMPANY, INC.

James W. Wilbert
James W. Wilbert

81305




By: Donald K. Wilbert
DONALD K. WILBERT, Its Authorized Agent

I, DONALD K. WILBERT, do solemnly swear that I am a citizen of the United States of
America and that I am acquainted with the mining ground described in this Notice of Loca-
tion, and herein called MARY LYN No. 107 lode, ledge or claim.

Donald K. Wilbert

Subscribed and sworn to before me this 15TH day of OCTOBER A.D., 1975.



Patricia A. Van Bouter
Notary Public

Residing At: Riverton, Wyoming