

Indexed 1 Recorded \_\_\_\_\_  
Compared \_\_\_\_\_ Paged \_\_\_\_\_  
State of Washington, County of \_\_\_\_\_  
RECORDED  
Vol. 402 of 1975  
Page 402 Request of Indiana Surveying Co.  
1975  
SPB  
County Auditor  
L. H. H. H. Deputy  
fil to \_\_\_\_\_  
e \_\_\_\_\_

Notice of Mining Location

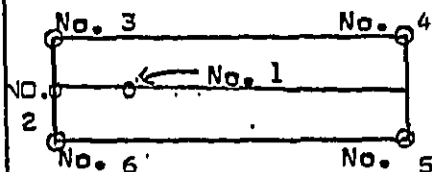
BOOK m PAGE 402

81304

NOTICE OF MINING LOCATION

STATE OF WASHINGTON  
SKAMANIA County

Unknown Mining District



This diagram explains  
method of description  
of claim.

NOTICE IS HEREBY GIVEN, That the undersigned, having  
complied with the requirements of Chapter Six, Title Thirty-  
Two of the Revised Statutes of the United States, and the  
laws of the above State, and the local customs and regula-  
tions of said district, has located and does hereby locate

1500 linear feet in length and 600 feet in  
width on the MARY LYN No. 106 lode, vein, ledge or deposit situated in the  
above State, County or Mining District, and further described as follows:

Commencing at a post marked No. 1 at the Discovery Shaft (cut or tunnel), from thence  
10 feet in a WESTERLY  
direction to an end post marked No. 2, thence 300 feet in a NORTHERLY  
direction to a corner post marked No. 3, thence 1500 feet in a EASTERLY  
direction to a corner post marked No. 4, thence 600 feet in a SOUTHERLY  
direction to a corner post marked No. 5, thence 1500 feet in a WESTERLY  
direction to a corner post marked No. 6, thence 300 feet in a NORTHERLY  
direction to said end post No. 2, hereby locating and intending to claim 10  
feet in a WESTERLY direction from discovery to the WESTERLY  
end line, and 1490 feet in the opposite direction from discovery to  
the EAST end line, and 300 feet on each side of the middle  
of said lode or ledge for the purpose of mining the same and claiming all surface rights,  
privileges and minerals, with all dips, spurs, angles and variations, and other rights  
granted by existing laws and customs. This claim is further described as follows:

Beginning at the NORTHEAST CORNER OF SECTION 2, TOWNSHIP 4 NORTH, RANGE 5 EAST, W.P.M.;  
THENCE SOUTH 10,600 FEET AND WEST 880 FEET TO THE NORTHEAST CORNER OF THIS CLAIM.


This notice is placed at Discovery on post No. 1; posts are placed at each corner, and  
the name of this lode and date of location are placed on all posts.

LOCATED this 13TH day of SEPTEMBER, 1975.

WITNESSES:

INBERG SURVEYING COMPANY, INC.

James W. Wilbert  
James W. Wilbert




By: Donald K. Wilbert  
DONALD K. WILBERT, Its Authorized Agent

81304

I, DONALD K. WILBERT, do solemnly swear that I am a citizen of the United States of  
America and that I am acquainted with the mining ground described in this Notice of Loca-  
tion, and herein called MARY LYN No. 106 lode, ledge or claim.

Donald K. Wilbert

Subscribed and sworn to before me this 15TH day of OCTOBER A.D., 1975.



Patricia A. Van Mouter  
Notary Public

Residing At: Riverton, Wyoming