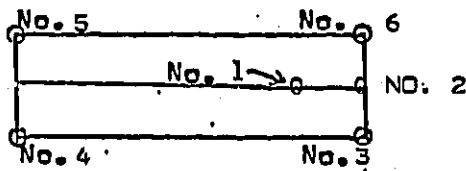


Indexed 1 Recorded _____
Compared _____ Paged _____
State of Washington, County of _____
Skamania, as
RECORDED
Vol. me of mines
Page 401 Request of
Indeg Surveying Co
Box 5 19 75
SP Lode
County Auditor
Skamania Deputy
Mail to _____
Fee _____

Notice of Mining Location

BOOK m PAGE 401

81303



This diagram explains
method of description
of claim.

NOTICE OF MINING LOCATION

STATE OF WASHINGTON
SKAMANIA County

Unknown Mining District

NOTICE IS HEREBY GIVEN, That the undersigned, having
complied with the requirements of Chapter Six, Title Thirty-
Two of the Revised Statutes of the United States, and the
laws of the above State, and the local customs and regula-
tions of said district, has located and does hereby locate

_____ 1500 _____ linear feet in length and _____ 600 _____ feet in
width on the MARYLYN No. 105 lode, vein, ledge or deposit situated in the
above State, County or Mining District, and further described as follows:

Commencing at a post marked No. 1 at the Discovery Shaft (cut or tunnel), from thence

_____ 10 _____ feet in a _____ EASTERLY _____
direction to an end post marked No. 2; thence _____ 300 _____ feet in a _____ SOUTHERLY _____
direction to a corner post marked No. 3, thence _____ 1500 _____ feet in a _____ WESTERLY _____
direction to a corner post marked No. 4, thence _____ 600 _____ feet in a _____ NORTHERLY _____
direction to a corner post marked No. 5, thence _____ 1500 _____ feet in a _____ EASTERLY _____
direction to a corner post marked No. 6, thence _____ 300 _____ feet in a _____ SOUTHERLY _____
direction to said end post No. 2, hereby locating and intending to claim _____ 10 _____
feet in a _____ EASTERLY _____ direction from discovery to the _____ EAST _____

_____ 1490 _____ feet in the opposite direction from discovery to
the _____ WEST _____ end line, and _____ 300 _____ feet on each side of the middle
of said lode or ledge for the purpose of mining the same and claiming all surface rights,
privileges and minerals, with all dips, spurs, angles and variations, and other rights
granted by existing laws and customs. This claim is further described as follows:

Beginning at the NORTHEAST CORNER OF SECTION 2, TOWNSHIP 4 NORTH, RANGE 5 EAST, W.P.M.;
THENCE SOUTH 10,600 FEET AND WEST 2380 FEET TO THE NORTHEAST CORNER OF THIS CLAIM.


This notice is placed at Discovery on post No. 1; posts are placed at each corner, and
the name of this lode and date of location are placed on all posts.

LOCATED this 13TH day of SEPTEMBER, 1975.

WITNESSES:

INBERG SURVEYING COMPANY, INC.

James M. Wilbert
James M. Wilbert
81303

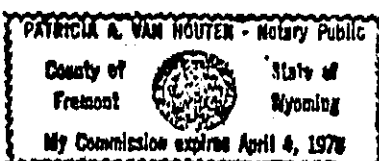


Donald K. Wilbert
DONALD K. WILBERT, Its Authorized Agent

I, DONALD K. WILBERT, do solemnly swear that I am a citizen of the United States of
America and that I am acquainted with the mining ground described in this Notice of Loca-
tion, and herein called MARY LYN No. 105 lode, ledge or claim.

Donald K. Wilbert

Subscribed and sworn to before me this 15TH day of OCTOBER A.D., 1975.



Patricia A. Van Houten
Notary Public

Residing At: Riverton, Wyoming