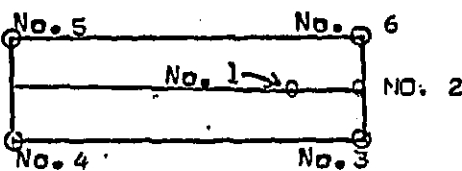


Indexed al Recorded _____
Compared _____ Paged _____
State of Washington, County of _____
Skamania, as
RECORDED
Vol. 70 of Mineral
Page 397 Request of
Indberg Surveying Co.
Wash 5 19 75
Don K. Wilbert
County Auditor
James W. Minnick Deputy
Mail to _____
Fee _____

Notice of Mining Location

BOOK m PAGE 397

81299

NOTICE OF MINING LOCATION

STATE OF WASHINGTON
SKAMANIA County

Unknown Mining District

NOTICE IS HEREBY GIVEN, That the undersigned, having complied with the requirements of Chapter Six, Title Thirty-Two of the Revised Statutes of the United States, and the laws of the above State, and the local customs and regulations of said district, has located and does hereby locate

linear feet in length and 600 feet in width on the MARY LYN No. 101 lode, vein, ledge or deposit situated in the above State, County or Mining District, and further described as follows:

Commencing at a post marked No. 1 at the Discovery Shaft (cut or tunnel), from thence

direction to an end post marked No. 2, thence	8	feet in a	EASTERLY
direction to a corner post marked No. 3, thence	300	feet in a	SOUTHERLY
direction to a corner post marked No. 4, thence	1500	feet in a	WESTERLY
direction to a corner post marked No. 5, thence	600	feet in a	NORTHERLY
direction to a corner post marked No. 6, thence	1500	feet in a	EASTERLY
direction to a corner post marked No. 6, thence	300	feet in a	SOUTHERLY

direction to said end post No. 2, hereby locating and intending to claim 8 feet in a EASTERLY direction from discovery to the EAST

end line, and 1492 feet in the opposite direction from discovery to the WEST and line, and 300 feet on each side of the middle of said lode or ledge for the purpose of mining the same and claiming all surface rights, privileges and minerals, with all dips, spurs, angles and variations, and other rights granted by existing laws and customs. This claim is further described as follows:

Beginning at the NORTHEAST CORNER OF SECTION 2, TOWNSHIP 4 NORTH, RANGE 5 EAST, W.P.M.:

THENCE SOUTH 11,800 FEET AND WEST 2380 FEET TO THE NORTHEAST CORNER OF THIS CLAIM.


This notice is placed at Discovery on post No. 1; posts are placed at each corner, and the name of this lode and date of location are placed on all posts.

LOCATED this 14TH day of SEPTEMBER, 1975.

WITNESSES:

James WilbertJames W. Minnick

81299




BERG SURVEYING COMPANY, INC.

Donald K. Wilbert
DONALD K. WILBERT, Its Authorized Agent

I, DONALD K. WILBERT, do solemnly swear that I am a citizen of the United States of America and that I am acquainted with the mining ground described in this Notice of Location, and herein called MARY LYN No. 101 lode, ledge or claim.

Donald K. Wilbert

Subscribed and sworn to before me this 15TH day of OCTOBER A.D., 1975.

Patricia A. Van Houten
Notary Public

Residing At: Riverton, Wyoming